 Albany County Interactive Mapping

+


-

📍

🔍

🔍 391 Third St

Search result



Assessment Parcel: 65.47-5-30

🔍 Zoom to


Municipality:	City of Albany
Address:	194 N Lake Ave
Owner:	County Of Albany
Property Class:	220 - Two Family Year-Round Residence
Year Built:	1900
School District:	010100 - Albany City School District
Acres:	0.07
Deed Reference:	3118-687 Recorded 2014/08/19
Land Assessment:	\$6,200
Total Assessment:	\$31,000

For more detailed information on this parcel click [here](#) for Image Mate.

[IOS Search \(County Clerk\)](#)

[PDF Tax Map](#)

[Image Comparison](#)

 Albany County Interactive Mapping

+

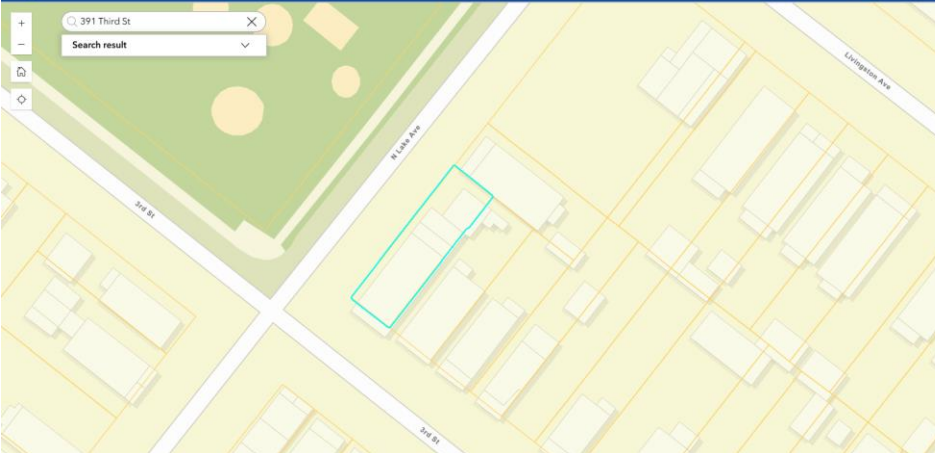
-

📍

🔍

🔍 391 Third St

Search result



Assessment Parcel: 65.47-5-29

🔍 Zoom to

Municipality:	City of Albany
Address:	391 Third St
Owner:	391 Third St LLC
Property Class:	220 - Two Family Year-Round Residence
Year Built:	1920
School District:	010100 - Albany City School District
Acres:	0.05
Deed Reference:	2019-8000 Recorded 2019/04/22
Land Assessment:	\$27,200
Total Assessment:	\$136,000

For more detailed information on this parcel click [here](#) for Image Mate.

[IOS Search \(County Clerk\)](#)

[PDF Tax Map](#)

[Image Comparison](#)