

# RecCheck

The Standard for ASTM/AAI Radius Searches  
(One Mile Environmental Records Search, Exceeds ASTM 1527/1528 and EPA All Appropriate Inquiry)

# Report Results

## REPORT RESULTS

### Site Location:

2A Lincoln Ave  
Colonie, NY 12189  
(N 42-42-38, W 73-43-17) NAD83

### Client:

Albany County, NY

---

# TABLE OF CONTENTS

<u>EXECUTIVE SUMMARY</u>	<u>1</u>
<u>SUMMARY OF OCCURRENCES</u>	<u>3</u>
<u>POTENTIAL AREAS OF CONCERN/CONTAMINATION SUMMARY</u>	<u>11</u>
<u>DATABASE OCCURRENCE SUMMARY</u>	<u>11</u>
<u>SITE LOCATION TOPOGRAPHIC MAP</u>	<u>16</u>
<u>SITE LOCATION MAP</u>	<u>17</u>
<u>1-MILE RADIUS STREET MAP W/OCCURRENCES (MAP1)</u>	<u>18</u>
<u>0.25-MILE RADIUS STREET MAP W/OCCURRENCES (MAP2)</u>	<u>19</u>
<u>0.0625-MILE RADIUS STREET MAP W/ OCCURRENCES (MAP3)</u>	<u>20</u>
<u>1-MILE TOPOGRAPHIC MAP W/OCCURRENCES (MAP4)</u>	<u>21</u>
<u>AGENCY DIFFERENCES IN MAPPED LOCATIONS (MAP5)</u>	<u>22</u>
<u>SUMMARY OF AGENCY DIFFERENCES</u>	<u>23</u>
<u>MAPPED AIR PERMITS WITH POTENTIAL DISPERSION (MAP6)</u>	<u>25</u>
<u>POTENTIAL AREAS OF CONCERN/CONTAMINATION (MAP7)</u>	<u>27</u>
<u>LISTED OCCURRENCE DETAILS</u>	<u>28</u>
<u>RECORDS SOURCES SEARCHED</u>	<u>114</u>
<u>UN-MAPPABLE OCCURRENCES</u>	<u>119</u>
<u>DISCLAIMER, LIMITS AND LIABILITIES</u>	<u>127</u>

## EXECUTIVE SUMMARY

### INFORMATION ON THE REQUESTED LOCATION

<b>Site Address:</b>	2A Llincoln Ave Colonie, NY 12189
<b>Client Project Name/Number:</b>	2104766739
<b>Coordinates:</b>	N 42-42-38, W 73-43-17 (NAD 83) 42.7106244, -73.7214902
<b>Date of Report</b>	May 12, 2022
<b>ERS Project Number:</b>	2104766739
<b>Subject Site Listed on the following lists:</b>	Remediation-NY, Remediation-NY
<b>Subject Site Listed as Map ID#:</b>	<a href="#">A1, A2 (Click here for details)</a>
<b>USGS 7.5 Minute Quad Map:</b>	Troy South (Date Unavailable)
<b>Subject Site Located within a Potential Area of Concern:</b>	Yes Map ID: <a href="#">A1</a> , <a href="#">A2</a> Map: <a href="#">7</a>
<b>Township, Section and Range:</b>	Electronic TRS is unavailable
<b>Site Elevation: (feet above or below (-) mean sea level)</b>	48
<b>Flood Zone: (Digital Flood Insurance Rate Maps - DFIRMs) Only available digital data is provided</b>	Panel: 36001C0203D, Effective Date: 3/16/2015 Electronic Flood Zone information Is Not available. Check <a href="http://www.FEMA.gov">www.FEMA.gov</a> For map.
<b>Fire Insurance Map Coverage:</b>	There may be coverage of your site.
<b>Radon Information:</b>	EPA Radon Zone: 1 (Predicted avg for county: > 4 pCi/L)
<b>Search Radius Expansion Size: (In Miles)</b>	0

<b>Soil Type:</b> <b>(USDA Soil Survey Geographic Database) (SSURGO)</b>	Map Unit Name: Urban land Map Unit Type: Consociation Drainage Class - Dominant Condition: Not Reported General Information: No Data Available Top 3 Map Unit Components are below (if available): Component Name: Udorthents, Unnamed soils, Urban land Component Percentage: 5%, 10%, 85% Hydric: No, Not Reported, Unranked
<b>Zip Codes Searched for</b> <b>"Un-Mappable" Sites:</b>	12189
<b>Occurrence Count:</b>	91



## SUMMARY OF OCCURRENCES

MAP ID	ID/SITE NAME	ADDRESS	DATABASE	STATUS	DISTANCE (MILES)	ELEV DIFF (FEET)
<u>A2</u> Maps: <u>7</u>	1467 Former Al Tech Specialty Steel	Spring Street Colonie	Remediation-NY	Listed	Subject Site Is within Potential Area of Concern	N/A
<u>A1</u> Maps: <u>7</u>	1857 Al Tech Specialty Steel	Spring Street Colonie	Remediation-NY	Listed	Subject Site Is within Potential Area of Concern	N/A
<u>1</u> Maps: <u>1, 2, 4</u>	B00054.1 FORMER D&H FACILITY	1ST STREET AND LINCOLN AVENUE COLONIE	ERP-Other-NY	Closed	0.07 E	-5
<u>2</u> Maps: <u>1, 2, 4</u>	8808680 SCHUYLER HEIGHTS FD 1ST ST	900 1ST ST WATERVLIET	LUST-CLOSED-NY	Closed	0.15 E	-10
<u>3</u> Maps: <u>1, 2, 4</u>	NYD060545209 REALCO INC	201 SPRING STREET RD WATERVLIET	Controls-RCRA-US	Listed	0.18 N	6
<u>3</u> Maps: <u>1, 2, 4</u>	2743 AL TECH SPECIALTY STEEL CORPORATION	201 SPRING STREET ROAD WATERVLIET	Hist-US-IC	Listed	0.18 N	6
<u>3</u> Maps: <u>1, 2, 4</u>	NYR000075317 ALTX INC	201 SPRING STREET ROAD WATERVLIET	RCRA-NON-US	Listed	0.18 N	6
<u>3</u> Maps: <u>1, 2, 4</u>	NYD060545209 REALCO INC	201 SPRING STREET RD WATERVLIET	RCRA-TSDF-US	Listed	0.18 N	6
<u>4</u> Maps: <u>1, 2, 4</u>	401003.1 AL TECH SPECIALTY STEEL	SPRING STREET WATERVLIET	State-Cerclis-Open- NY	Open	0.19 N	3
<u>4</u> Maps: <u>1, 2, 4</u>	401003.18 AL TECH SPECIALTY STEEL	SPRING STREET WATERVLIET	State-Cerclis-Open- NY	Open	0.19 N	3
<u>4</u> Maps: <u>1, 2, 4</u>	401003.27 AL TECH SPECIALTY STEEL	SPRING STREET WATERVLIET	State-Cerclis-Open- NY	Open	0.19 N	3
<u>4</u> Maps: <u>1, 2, 4</u>	401003.19 AL TECH SPECIALTY STEEL	SPRING STREET WATERVLIET	State-Cerclis-Open- NY	Open	0.19 N	3

MAP ID	ID/SITE NAME	ADDRESS	DATABASE	STATUS	DISTANCE (MILES)	ELEV DIFF (FEET)
<u>4</u> Maps: <u>1, 2, 4</u>	401003.2 AL TECH SPECIALTY STEEL	SPRING STREET WATERVLIET	State-Cerclis-Open- NY	Open	0.19 N	3
<u>4</u> Maps: <u>1, 2, 4</u>	401003.20 AL TECH SPECIALTY STEEL	SPRING STREET WATERVLIET	State-Cerclis-Open- NY	Open	0.19 N	3
<u>4</u> Maps: <u>1, 2, 4</u>	401003.21 AL TECH SPECIALTY STEEL	SPRING STREET WATERVLIET	State-Cerclis-Open- NY	Open	0.19 N	3
<u>4</u> Maps: <u>1, 2, 4</u>	401003.25 AL TECH SPECIALTY STEEL	SPRING STREET WATERVLIET	State-Cerclis-Open- NY	Open	0.19 N	3
<u>4</u> Maps: <u>1, 2, 4</u>	401003.31 AL TECH SPECIALTY STEEL	SPRING STREET WATERVLIET	State-Cerclis-Open- NY	Open	0.19 N	3
<u>4</u> Maps: <u>1, 2, 4</u>	401003.15 AL TECH SPECIALTY STEEL	SPRING STREET WATERVLIET	State-Cerclis-Open- NY	Open	0.19 N	3
<u>4</u> Maps: <u>1, 2, 4</u>	401003.8 AL TECH SPECIALTY STEEL	SPRING STREET WATERVLIET	State-Cerclis-Open- NY	Open	0.19 N	3
<u>4</u> Maps: <u>1, 2, 4</u>	401003.28 AL TECH SPECIALTY STEEL	SPRING STREET WATERVLIET	State-Cerclis-Open- NY	Open	0.19 N	3
<u>4</u> Maps: <u>1, 2, 4</u>	401003.24 AL TECH SPECIALTY STEEL	SPRING STREET WATERVLIET	State-Cerclis-Open- NY	Open	0.19 N	3
<u>4</u> Maps: <u>1, 2, 4</u>	401003.23 AL TECH SPECIALTY STEEL	SPRING STREET WATERVLIET	State-Cerclis-Open- NY	Open	0.19 N	3
<u>4</u> Maps: <u>1, 2, 4</u>	401003.9 AL TECH SPECIALTY STEEL	SPRING STREET WATERVLIET	State-Cerclis-Open- NY	Open	0.19 N	3
<u>4</u> Maps: <u>1, 2, 4</u>	401003.16 AL TECH SPECIALTY STEEL	SPRING STREET WATERVLIET	State-Cerclis-Open- NY	Open	0.19 N	3
<u>4</u> Maps: <u>1, 2, 4</u>	401003.26 AL TECH SPECIALTY STEEL	SPRING STREET WATERVLIET	State-Cerclis-Open- NY	Open	0.19 N	3

MAP ID	ID/SITE NAME	ADDRESS	DATABASE	STATUS	DISTANCE (MILES)	ELEV DIFF (FEET)
<u>4</u> Maps: <u>1, 2, 4</u>	401003.30 AL TECH SPECIALTY STEEL	SPRING STREET WATERVLIET	State-Cerclis-Open- NY	Open	0.19 N	3
<u>4</u> Maps: <u>1, 2, 4</u>	401003.3 AL TECH SPECIALTY STEEL	SPRING STREET WATERVLIET	State-Cerclis-Open- NY	Open	0.19 N	3
<u>4</u> Maps: <u>1, 2, 4</u>	401003.14 AL TECH SPECIALTY STEEL	SPRING STREET WATERVLIET	State-Cerclis-Open- NY	Open	0.19 N	3
<u>4</u> Maps: <u>1, 2, 4</u>	401003.29 AL TECH SPECIALTY STEEL	SPRING STREET WATERVLIET	State-Cerclis-Open- NY	Open	0.19 N	3
<u>4</u> Maps: <u>1, 2, 4</u>	401003.10 AL TECH SPECIALTY STEEL	SPRING STREET WATERVLIET	State-Cerclis-Open- NY	Open	0.19 N	3
<u>4</u> Maps: <u>1, 2, 4</u>	401003.12 AL TECH SPECIALTY STEEL	SPRING STREET WATERVLIET	State-Cerclis-Open- NY	Open	0.19 N	3
<u>4</u> Maps: <u>1, 2, 4</u>	401003.11 AL TECH SPECIALTY STEEL	SPRING STREET WATERVLIET	State-Cerclis-Open- NY	Open	0.19 N	3
<u>4</u> Maps: <u>1, 2, 4</u>	401003.13 AL TECH SPECIALTY STEEL	SPRING STREET WATERVLIET	State-Cerclis-Open- NY	Open	0.19 N	3
<u>4</u> Maps: <u>1, 2, 4</u>	401003.22 AL TECH SPECIALTY STEEL	SPRING STREET WATERVLIET	State-Cerclis-Open- NY	Open	0.19 N	3
<u>4</u> Maps: <u>1, 2, 4</u>	401003.48 AL TECH SPECIALTY STEEL	SPRING STREET WATERVLIET	State-Cerclis-Open- NY	Open	0.19 N	3
<u>4</u> Maps: <u>1, 2, 4</u>	401003.17 AL TECH SPECIALTY STEEL	SPRING STREET WATERVLIET	State-Cerclis-Open- NY	Open	0.19 N	3
<u>4</u> Maps: <u>1, 2, 4</u>	401003.36 AL TECH SPECIALTY STEEL	SPRING STREET WATERVLIET	State-Cerclis-Open- NY	Open	0.19 N	3
<u>4</u> Maps: <u>1, 2, 4</u>	401003.35 AL TECH SPECIALTY STEEL	SPRING STREET WATERVLIET	State-Cerclis-Open- NY	Open	0.19 N	3

MAP ID	ID/SITE NAME	ADDRESS	DATABASE	STATUS	DISTANCE (MILES)	ELEV DIFF (FEET)
<u>4</u> Maps: <u>1, 2, 4</u>	401003.34 AL TECH SPECIALTY STEEL	SPRING STREET WATERVLIET	State-Cerclis-Open- NY	Open	0.19 N	3
<u>4</u> Maps: <u>1, 2, 4</u>	401003.33 AL TECH SPECIALTY STEEL	SPRING STREET WATERVLIET	State-Cerclis-Open- NY	Open	0.19 N	3
<u>4</u> Maps: <u>1, 2, 4</u>	401003.32 AL TECH SPECIALTY STEEL	SPRING STREET WATERVLIET	State-Cerclis-Open- NY	Open	0.19 N	3
<u>4</u> Maps: <u>1, 2, 4</u>	401003.7 AL TECH SPECIALTY STEEL	SPRING STREET WATERVLIET	State-Cerclis-Open- NY	Open	0.19 N	3
<u>4</u> Maps: <u>1, 2, 4</u>	401003.6 AL TECH SPECIALTY STEEL	SPRING STREET WATERVLIET	State-Cerclis-Open- NY	Open	0.19 N	3
<u>4</u> Maps: <u>1, 2, 4</u>	401003.51 AL TECH SPECIALTY STEEL	SPRING STREET WATERVLIET	State-Cerclis-Open- NY	Open	0.19 N	3
<u>4</u> Maps: <u>1, 2, 4</u>	401003.50 AL TECH SPECIALTY STEEL	SPRING STREET WATERVLIET	State-Cerclis-Open- NY	Open	0.19 N	3
<u>4</u> Maps: <u>1, 2, 4</u>	401003.49 AL TECH SPECIALTY STEEL	SPRING STREET WATERVLIET	State-Cerclis-Open- NY	Open	0.19 N	3
<u>4</u> Maps: <u>1, 2, 4</u>	401003.47 AL TECH SPECIALTY STEEL	SPRING STREET WATERVLIET	State-Cerclis-Open- NY	Open	0.19 N	3
<u>4</u> Maps: <u>1, 2, 4</u>	401003.41 AL TECH SPECIALTY STEEL	SPRING STREET WATERVLIET	State-Cerclis-Open- NY	Open	0.19 N	3
<u>4</u> Maps: <u>1, 2, 4</u>	401003.37 AL TECH SPECIALTY STEEL	SPRING STREET WATERVLIET	State-Cerclis-Open- NY	Open	0.19 N	3
<u>4</u> Maps: <u>1, 2, 4</u>	401003.38 AL TECH SPECIALTY STEEL	SPRING STREET WATERVLIET	State-Cerclis-Open- NY	Open	0.19 N	3
<u>4</u> Maps: <u>1, 2, 4</u>	401003.39 AL TECH SPECIALTY STEEL	SPRING STREET WATERVLIET	State-Cerclis-Open- NY	Open	0.19 N	3

MAP ID	ID/SITE NAME	ADDRESS	DATABASE	STATUS	DISTANCE (MILES)	ELEV DIFF (FEET)
<u>4</u> Maps: <u>1, 2, 4</u>	401003.5 AL TECH SPECIALTY STEEL	SPRING STREET WATERVLIET	State-Cerclis-Open- NY	Open	0.19 N	3
<u>4</u> Maps: <u>1, 2, 4</u>	401003.40 AL TECH SPECIALTY STEEL	SPRING STREET WATERVLIET	State-Cerclis-Open- NY	Open	0.19 N	3
<u>4</u> Maps: <u>1, 2, 4</u>	401003.46 AL TECH SPECIALTY STEEL	SPRING STREET WATERVLIET	State-Cerclis-Open- NY	Open	0.19 N	3
<u>4</u> Maps: <u>1, 2, 4</u>	401003.42 AL TECH SPECIALTY STEEL	SPRING STREET WATERVLIET	State-Cerclis-Open- NY	Open	0.19 N	3
<u>4</u> Maps: <u>1, 2, 4</u>	401003.43 AL TECH SPECIALTY STEEL	SPRING STREET WATERVLIET	State-Cerclis-Open- NY	Open	0.19 N	3
<u>4</u> Maps: <u>1, 2, 4</u>	401003.44 AL TECH SPECIALTY STEEL	SPRING STREET WATERVLIET	State-Cerclis-Open- NY	Open	0.19 N	3
<u>4</u> Maps: <u>1, 2, 4</u>	401003.45 AL TECH SPECIALTY STEEL	SPRING STREET WATERVLIET	State-Cerclis-Open- NY	Open	0.19 N	3
<u>4</u> Maps: <u>1, 2, 4</u>	401003.4 AL TECH SPECIALTY STEEL	SPRING STREET WATERVLIET	State-Cerclis-Open- NY	Open	0.19 N	3
<u>5</u> Maps: <u>1, 2, 4</u>	8707122 STRECK INC. 1ST ST	800 1ST ST WATERVLIET	LUST-CLOSED-NY	Closed	0.2 SE	-11
<u>A3</u> Maps: <u>7</u>	2659 Proposed Schuyler Heights Fire District Site	849 First Street Watervliet (c)	Remediation-NY	Listed	0.28 E	N/A
<u>6</u> Maps: <u>1, 4</u>	E401050.3 PROPOSED SCHUYLER HEIGHTS FIRE DISTRICT SITE	849 FIRST STREET WATERVLIET	ERP-Closed-NY	Closed	0.28 E	-10
<u>6</u> Maps: <u>1, 4</u>	E401050.1 PROPOSED SCHUYLER HEIGHTS FIRE DISTRICT SITE	849 FIRST STREET WATERVLIET	ERP-Closed-NY	Closed	0.28 E	-10

MAP ID	ID/SITE NAME	ADDRESS	DATABASE	STATUS	DISTANCE (MILES)	ELEV DIFF (FEET)
<u>6</u> Maps: <u>1, 4</u>	E401050.2 PROPOSED SCHUYLER HEIGHTS FIRE DISTRICT SITE	849 FIRST STREET WATERVLIET	ERP-Closed-NY	Closed	0.28 E	-10
<u>6</u> Maps: <u>1, 4</u>	E401050.8 PROPOSED SCHUYLER HEIGHTS FIRE DISTRICT SITE	849 FIRST STREET WATERVLIET	ERP-Closed-NY	Closed	0.28 E	-10
<u>6</u> Maps: <u>1, 4</u>	E401050.4 PROPOSED SCHUYLER HEIGHTS FIRE DISTRICT SITE	849 FIRST STREET WATERVLIET	ERP-Closed-NY	Closed	0.28 E	-10
<u>6</u> Maps: <u>1, 4</u>	E401050.5 PROPOSED SCHUYLER HEIGHTS FIRE DISTRICT SITE	849 FIRST STREET WATERVLIET	ERP-Closed-NY	Closed	0.28 E	-10
<u>6</u> Maps: <u>1, 4</u>	E401050.7 PROPOSED SCHUYLER HEIGHTS FIRE DISTRICT SITE	849 FIRST STREET WATERVLIET	ERP-Closed-NY	Closed	0.28 E	-10
<u>6</u> Maps: <u>1, 4</u>	E401050.6 PROPOSED SCHUYLER HEIGHTS FIRE DISTRICT SITE	849 FIRST STREET WATERVLIET	ERP-Closed-NY	Closed	0.28 E	-10
<u>6</u> Maps: <u>1, 4</u>	203240 GOOD RIDDANCE TRUCKING COMPANY	849 FIRST STREET WATERVLIET	SWF-Inactive-NY	Inactive	0.28 E	-10
<u>A4</u> Maps: <u>7</u>	1966 Former Bearoff Metallurgical	152 Spring Street Road Colonie	Remediation-NY	Listed	0.29 NW	N/A
<u>7</u> Maps: <u>1, 4</u>	NYD060545209 REALCO INC	LINCOLN AVE & S SPRING ST RD WATERVLIET	RCRA-COR-US	Listed	0.29 NE	-2
<u>8</u> Maps: <u>1, 4</u>	401069.2 FORMER BEAROFF METALLURGICAL	152 SPRING STREET ROAD COLONIE	State-Cerclis-Open- NY	Open	0.38 NW	129

MAP ID	ID/SITE NAME	ADDRESS	DATABASE	STATUS	DISTANCE (MILES)	ELEV DIFF (FEET)
<u>8</u> Maps: <u>1, 4</u>	401069.1 FORMER BEAROFF METALLURGICAL	152 SPRING STREET ROAD COLONIE	State-Cerclis-Open- NY	Open	0.38 NW	129
<u>8</u> Maps: <u>1, 4</u>	401069.6 FORMER BEAROFF METALLURGICAL	152 SPRING STREET ROAD COLONIE	State-Cerclis-Open- NY	Open	0.38 NW	129
<u>8</u> Maps: <u>1, 4</u>	401069.5 FORMER BEAROFF METALLURGICAL	152 SPRING STREET ROAD COLONIE	State-Cerclis-Open- NY	Open	0.38 NW	129
<u>8</u> Maps: <u>1, 4</u>	401069.4 FORMER BEAROFF METALLURGICAL	152 SPRING STREET ROAD COLONIE	State-Cerclis-Open- NY	Open	0.38 NW	129
<u>8</u> Maps: <u>1, 4</u>	401069.3 FORMER BEAROFF METALLURGICAL	152 SPRING STREET ROAD COLONIE	State-Cerclis-Open- NY	Open	0.38 NW	129
<u>8</u> Maps: <u>1, 4</u>	401069.8 FORMER BEAROFF METALLURGICAL	152 SPRING STREET ROAD COLONIE	State-Cerclis-Open- NY	Open	0.38 NW	129
<u>8</u> Maps: <u>1, 4</u>	401069.7 FORMER BEAROFF METALLURGICAL	152 SPRING STREET ROAD COLONIE	State-Cerclis-Open- NY	Open	0.38 NW	129
<u>9</u> Maps: <u>1, 4</u>	8605822 ALBANY STEEL BROADWAY RT 32	566 BROADWAY MENANDS	LUST-CLOSED-NY	Closed	0.43 S	-17
<u>10</u> Maps: <u>1, 4</u>	C401082.1 950 5TH STREET	950 5TH STREET WATERVLIET	BF-Open-NY	Open	0.46 E	-5
<u>A5</u> Maps: <u>7</u>	2376 Watervliet Arsenal - Main Manufacturing Area	1 Buffington Street Watervliet (c)	Remediation-NY	Listed	0.61 NE	N/A
<u>A6</u> Maps: <u>7</u>	2375 Watervliet Arsenal - Siberia Area	10th Street Colonie	Remediation-NY	Listed	0.76 NE	N/A
<u>A7</u> Maps: <u>7</u>	2339 Passonno Corp. Roof Coating Facility	213 Watervliet-Shaker Road Colonie	Remediation-NY	Listed	0.8 N	N/A

MAP ID	ID/SITE NAME	ADDRESS	DATABASE	STATUS	DISTANCE (MILES)	ELEV DIFF (FEET)
<u>A8</u> Maps: <u>7</u>	177 Hudson River PCB Sediments	Hudson River, Hudson Falls-NYC Battery Moreau	Remediation-NY	Listed	0.85 E	N/A
<u>A9</u> Maps: <u>7</u>	1943 Former Adirondack Steel	191 Watervliet-Shaker Road Colonie	Remediation-NY	Listed	0.91 N	N/A
<u>A10</u> Maps: <u>7</u>	189 Perfection Plating	911 11th Street Watervliet (c)	Remediation-NY	Listed	0.91 NE	N/A
<u>A11</u> Maps: <u>7</u>	3375 Perfection Plating, Co., Inc.	911 11th Street Watervliet (c)	Remediation-NY	Listed	0.91 NE	N/A
<u>A12</u> Maps: <u>7</u>	223 HUDSON RIVER PCBS	NO STREET APPLICABLE HUDSON RIVER	NPL-R2-US	Listed	0.95 E	N/A
<u>A13</u> Maps: <u>7</u>	2003 South Troy Industrial Park	East Industrial Parkway Troy (c)	Remediation-NY	Listed	1 E	N/A



## POTENTIAL AREAS OF CONCERN/CONTAMINATION SUMMARY

DATABASE SEARCHED	SUBJECT SITE WITHIN POTENTIAL AREA OF CONCERN	AREAS FOUND WITHIN 1- MILE RADIUS
NPL-R2-US	No	1
Military-Bases-US	No	0
Remediation-NY	Yes (MAP ID: <u>A1</u> , <u>A2</u> )	12

## DATABASE OCCURRENCE SUMMARY

HIGH RISK* OCCURRENCES IDENTIFIED IN REQUESTED SEARCH RADIUS		
DATABASE SEARCHED	DISTANCE SEARCHED (MILES)	HIGH RISK OCCURRENCES FOUND
BF-Open-NY	0.5	1
CERCLIS-US	0.5	0
ERP-Open-NY	0.5	0
LUST-Open-NY	0.5	0
NPL-US	1	0
Proposed-NPL-US	1	0
SAA-Agreements-US	1	0
SPILL-OPEN-NY	0.0625	0
State-Cerclis-Open-NY	0.5	59
Tribal-LUST-Open-Reg10	0.5	0
Tribal-LUST-Open-Reg4	0.5	0
Tribal-LUST-Open-Reg9	0.5	0
Tribal-LUST-Reg7	0.5	0
VCP-OPEN-NY	0.5	0

\* For the purposes of this report, "high risk" occurrences are those that have known contamination and have not received a "case closed" or "no further action" status from the agency that maintains the records.

## ASTM/AAI STANDARD RECORD SOURCES SUMMARY

STANDARD ENVIRONMENTAL RECORD SOURCES	ASTM MIN. SEARCH DIST. / ERS SEARCH DIST. (MILES)	ERS DATABASE NAME	TOTAL LISTINGS	MAP ID #'S
Federal NPL site list	1.0 / 1.0	NPL-US	0	None Listed
		Proposed-NPL-US	0	None Listed
Federal Delisted NPL site list	0.5 / 1.0	Delisted-NPL-US	0	None Listed
Federal CERCLIS list	0.5 / 0.5	CERCLIS-US	0	None Listed
Federal CERCLIS NFRAP site list	0.5 / 0.5	CERCLIS-Archived- US	0	None Listed
Federal RCRA CORRACTS facilities list	1.0 / 1.0	RCRA-COR-US	1	<u>7</u>
Federal RCRA non-CORRACTS TSD facilities list	0.5 / 0.5	RCRA-TSDF-US	1	<u>3</u>
Federal RCRA generators list	Property	RCRA-CESQG-US	0	None Listed

	and adjoining properties / 0.25			
		RCRA-LQG-US	0	None Listed
		RCRA-NON-US	1	<u>3</u>
		RCRA-SQG-US	0	None Listed
Federal Inst/Eng control registries	Property Only / 0.25	Controls-RCRA-US	1	<u>3</u>
		Controls-US	0	None Listed
		Hist-US-EC	0	None Listed
		Hist-US-IC	1	<u>3</u>
		LIENS-US	0	None Listed
Federal ERNS list	Property Only / 0.0625	ERNS-US	0	None Listed
State and Tribal-Equivalent NPL	1.0 / 1.0	Not Reported by Agency	0	None Listed
State and Tribal-Equivalent CERCLIS	0.5 / 0.5	State-Cerclis-Closed-NY	0	None Listed
		State-Cerclis-Open-NY	59	<u>4, 4, 4, 4, 4, 4,</u> <u>4, 4, 4, 4, 4, 4,</u> <u>4, 4, 4, 4, 4, 4,</u> <u>4, 4, 4, 4, 4, 4,</u> <u>4, 4, 4, 4, 4, 4,</u> <u>4, 4, 4, 4, 4, 4,</u> <u>4, 4, 4, 4, 4, 4,</u> <u>4, 4, 4, 4, 4, 4,</u> <u>4, 4, 4, 8, 8, 8,</u> <u>8, 8, 8, 8, 8</u>
		State-Cerclis-Other-NY	0	None Listed
State and Tribal landfill and/or solid waste disposal sites	0.5 / 0.5	Debris-US	0	None Listed
		Hist-Dumps-US	0	None Listed
		Hist-SWLF-NY	0	None Listed
		SWF-Inactive-NY	1	<u>6</u>
		SWLF-NY	0	None Listed
		SWLF-US	0	None Listed
		Tribal-ODI-US	0	None Listed
State and Tribal Leaking Storage Tank Lists	0.5 / 0.5	LUST-CLOSED-NY	3	<u>2, 5, 9</u>
		LUST-Open-NY	0	None Listed
		Tribal-LUST-Closed-Reg4	0	None Listed
		Tribal-LUST-Closed-Reg9	0	None Listed
		Tribal-LUST-Open-Reg10	0	None Listed
		Tribal-LUST-Open-Reg4	0	None Listed
		Tribal-LUST-Open-Reg9	0	None Listed

State and Tribal Registered Storage Tank Lists	Property and adjoining properties / 0.25	Tribal-LUST-Reg1	0	None Listed
		Tribal-LUST-Reg7	0	None Listed
		AST-CBS-NY	0	None Listed
		AST-MOSF-NY	0	None Listed
		AST-PBS-NY	0	None Listed
		CBS-NY	0	None Listed
		County-AST-NY	0	None Listed
		County-UST-NY	0	None Listed
		FEMA-UST-US	0	None Listed
		MOSF-NY	0	None Listed
		PBS-NY	0	None Listed
		Tribal-UST-Reg1	0	None Listed
		Tribal-UST-Reg10	0	None Listed
		Tribal-UST-Reg2	0	None Listed
		Tribal-UST-Reg4	0	None Listed
		Tribal-UST-Reg7	0	None Listed
		Tribal-UST-Reg9	0	None Listed
		UST-CBS-NY	0	None Listed
		UST-MOSF-NY	0	None Listed
		UST-PBS-NY	0	None Listed
State and Tribal Inst/Eng Control Registries	Property Only / 0.5	EC-NY	0	None Listed
		IC-NY	0	None Listed
		Liens-NY	0	None Listed
State and Tribal Voluntary Cleanup Sites	0.5 / 0.5	Tribal-VCP-US	0	None Listed
		VCP-CLOSED-NY	0	None Listed
		VCP-OPEN-NY	0	None Listed
		VCP-Other-NY	0	None Listed
State and Tribal Brownfield Sites	0.5 / 0.5	BF-Closed-NY	0	None Listed
		BF-Open-NY	1	10
		BF-Other-NY	0	None Listed
		BF-Tribal-US	0	None Listed

FEDERAL ASTM/AAI DATABASES							
DATABASE SEARCHED	DISTANCE SEARCHED	SUBJECT SITE	0.125 MILES	0.25 MILES	0.5 MILES	1.0 MILES	TOTAL
BF-Tribal-US	0.5	0	0	0	0	-	0
BF-US	0.5	0	0	0	0	-	0
CERCLIS-Archived-US	0.5	0	0	0	0	-	0
CERCLIS-US	0.5	0	0	0	0	-	0
Controls-RCRA-US	0.5	0	0	1	0	-	1
Controls-US	0.5	0	0	0	0	-	0
Debris-US	0.5	0	0	0	0	-	0
Delisted-NPL-US	1	0	0	0	0	0	0
ERNS-US	0.0625	0	0	-	-	-	0
FEMA-UST-US	0.25	0	0	0	-	-	0
FTTS-ENF-US	0.25	0	0	0	-	-	0

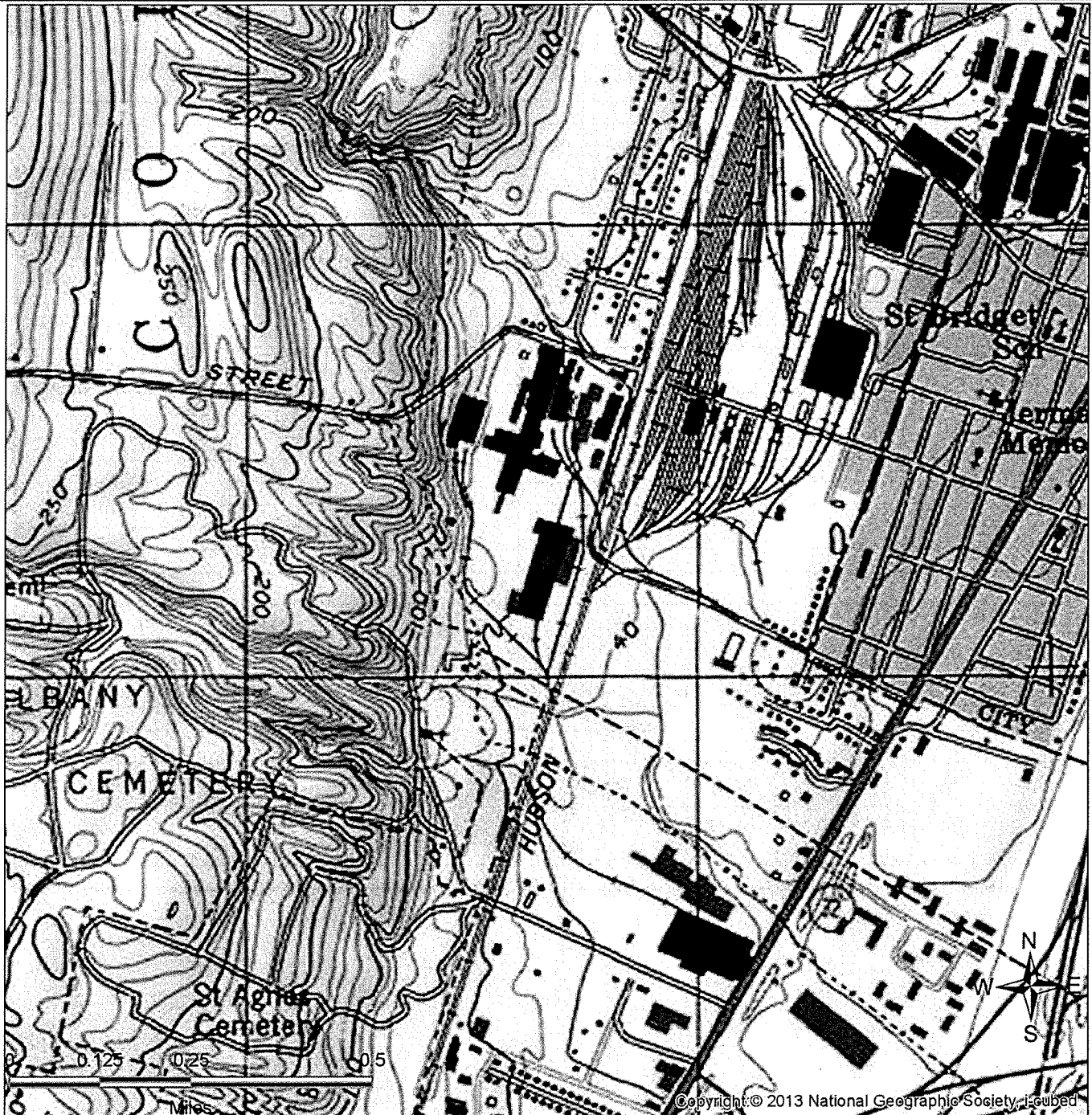
FEDERAL ASTM/AAI DATABASES							
DATABASE SEARCHED	DISTANCE SEARCHED	SUBJECT SITE	0.125 MILES	0.25 MILES	0.5 MILES	1.0 MILES	TOTAL
Hist-Dumps-US	0.5	0	0	0	0	-	0
Hist-US-EC	0.5	0	0	0	0	-	0
Hist-US-IC	0.5	0	0	1	0	-	1
HMIS-US	0.0625	0	0	-	-	-	0
LIENS-US	0.0625	0	0	-	-	-	0
NPL-US	1	0	0	0	0	0	0
PADS-US	0.0625	0	0	-	-	-	0
PCB-US	0.25	0	0	0	-	-	0
Proposed-NPL-US	1	0	0	0	0	0	0
RCRA-CESQG-US	0.25	0	0	0	-	-	0
RCRA-COR-US	1	0	0	0	1	0	1
RCRA-LQG-US	0.25	0	0	0	-	-	0
RCRA-NON-US	0.25	0	0	1	-	-	1
RCRA-SQG-US	0.25	0	0	0	-	-	0
RCRA-TSDF-US	0.5	0	0	1	0	-	1
SAA-Agreements-US	1	0	0	0	0	0	0
SWLF-US	0.5	0	0	0	0	-	0
Tribal-LUST-Closed-Reg4	0.5	0	0	0	0	-	0
Tribal-LUST-Closed-Reg9	0.5	0	0	0	0	-	0
Tribal-LUST-Open-Reg10	0.5	0	0	0	0	-	0
Tribal-LUST-Open-Reg4	0.5	0	0	0	0	-	0
Tribal-LUST-Open-Reg9	0.5	0	0	0	0	-	0
Tribal-LUST-Reg1	0.5	0	0	0	0	-	0
Tribal-LUST-Reg7	0.5	0	0	0	0	-	0
Tribal-ODI-US	0.5	0	0	0	0	-	0
Tribal-UST-Reg1	0.25	0	0	0	-	-	0
Tribal-UST-Reg10	0.25	0	0	0	-	-	0
Tribal-UST-Reg2	0.25	0	0	0	-	-	0
Tribal-UST-Reg4	0.25	0	0	0	-	-	0
Tribal-UST-Reg7	0.25	0	0	0	-	-	0
Tribal-UST-Reg9	0.25	0	0	0	-	-	0
Tribal-VCP-US	0.5	0	0	0	0	-	0

STATE ASTM/AAI DATABASES							
DATABASE SEARCHED	DISTANCE SEARCHED	SUBJECT SITE	0.125 MILES	0.25 MILES	0.5 MILES	1.0 MILES	TOTAL
AST-CBS-NY	0.25	0	0	0	-	-	0
AST-MOSF-NY	0.25	0	0	0	-	-	0
AST-PBS-NY	0.25	0	0	0	-	-	0
BF-Closed-NY	0.5	0	0	0	0	-	0
BF-Open-NY	0.5	0	0	0	1	-	1
BF-Other-NY	0.5	0	0	0	0	-	0
CBS-NY	0.25	0	0	0	-	-	0
CHW-TSD-NY	0.5	0	0	0	0	-	0
County-AST-NY	0.25	0	0	0	-	-	0
County-UST-NY	0.25	0	0	0	-	-	0
EC-NY	0.5	0	0	0	0	-	0
ERP-Closed-NY	0.5	0	0	0	8	-	8
ERP-Open-NY	0.5	0	0	0	0	-	0
ERP-Other-NY	0.5	0	1	0	0	-	1
E-WRF-NY	0.5	0	0	0	0	-	0
Hist-SWLF-NY	0.5	0	0	0	0	-	0
IC-NY	0.5	0	0	0	0	-	0

STATE ASTM/AAI DATABASES							
DATABASE SEARCHED	DISTANCE SEARCHED	SUBJECT SITE	0.125 MILES	0.25 MILES	0.5 MILES	1.0 MILES	TOTAL
Liens-NY	0.0625	0	0	-	-	-	0
LUST-CLOSED-NY	0.5	0	0	2	1	-	3
LUST-Open-NY	0.5	0	0	0	0	-	0
Manifest2-CT	0.0625	0	0	-	-	-	0
Manifest2-RI	0.0625	0	0	-	-	-	0
Manifest-NY	0.0625	0	0	-	-	-	0
MOSF-NY	0.25	0	0	0	-	-	0
PBS-NY	0.25	0	0	0	-	-	0
SPILL-CLOSED-NY	0.0625	0	0	-	-	-	0
SPILL-OPEN-NY	0.0625	0	0	-	-	-	0
State-Cerclis-Closed-NY	0.5	0	0	0	0	-	0
State-Cerclis-Open-NY	0.5	0	0	51	8	-	59
State-Cerclis-Other-NY	0.5	0	0	0	0	-	0
SWF-Inactive-NY	0.5	0	0	0	1	-	1
SWLF-NY	0.5	0	0	0	0	-	0
SWRCY-NY	0.5	0	0	0	0	-	0
UST-CBS-NY	0.25	0	0	0	-	-	0
UST-MOSF-NY	0.25	0	0	0	-	-	0
UST-PBS-NY	0.25	0	0	0	-	-	0
VCP-CLOSED-NY	0.5	0	0	0	0	-	0
VCP-OPEN-NY	0.5	0	0	0	0	-	0
VCP-Other-NY	0.5	0	0	0	0	-	0

SUPPLEMENTAL DATABASES							
DATABASE SEARCHED	DISTANCE SEARCHED	SUBJECT SITE	0.125 MILES	0.25 MILES	0.5 MILES	1.0 MILES	TOTAL

PROPRIETARY HISTORIC DATABASES							
DATABASE SEARCHED	DISTANCE SEARCHED	SUBJECT SITE	0.125 MILES	0.25 MILES	0.5 MILES	1.0 MILES	TOTAL



# **SITE LOCATION TOPOGRAPHIC MAP**

U.S. Geological Survey. Troy South (Date Unavailable) Quadrangle, 7.5 Minute Series

Albany County, NY

2A Llincoln Ave  
Colonie, NY 12189

FIGURE: 1  
JOB: 2104766739  
DATE: 5/12/2022





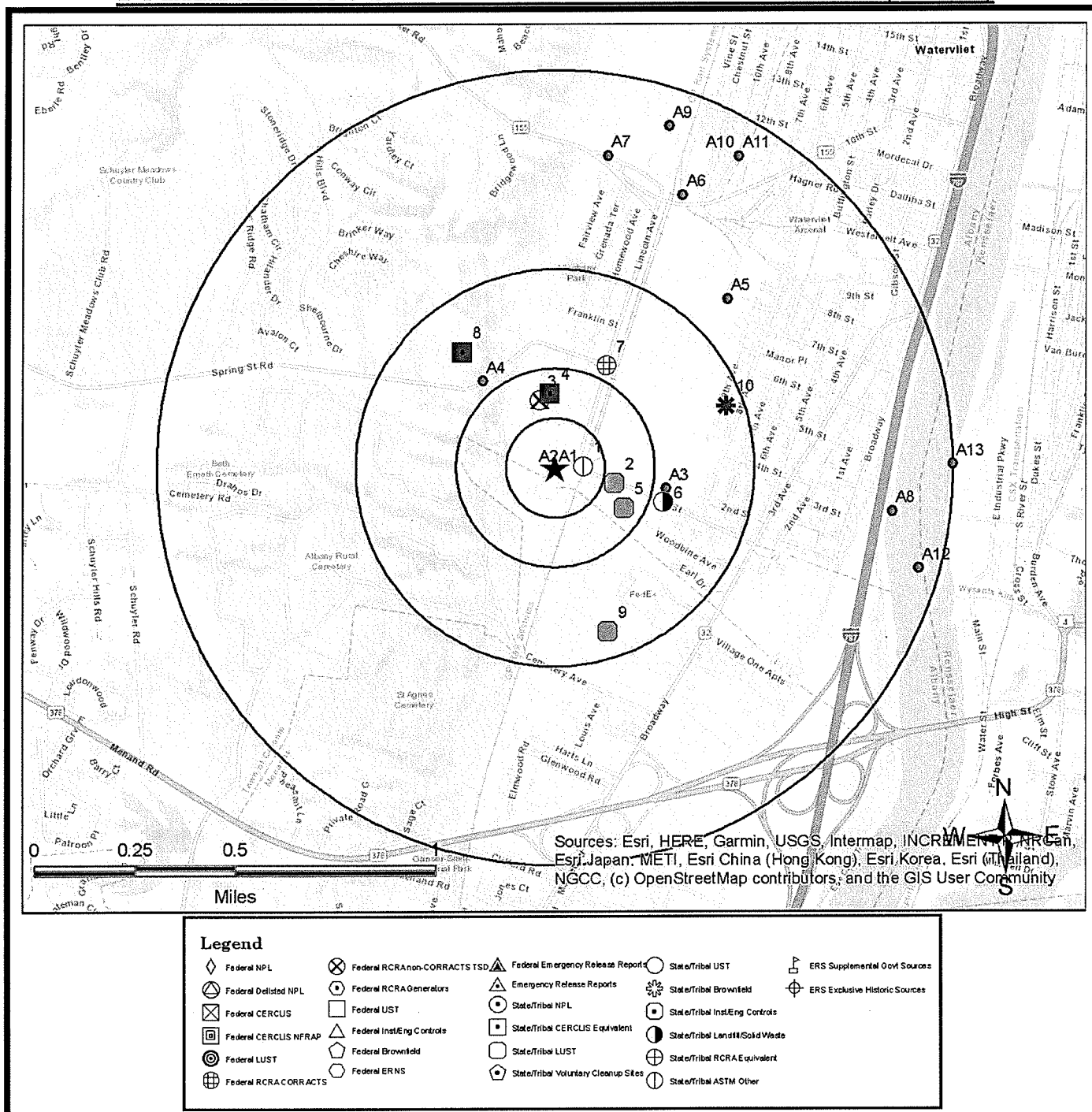
### **SITE LOCATION MAP**

Albany County, NY

2A Llincoln Ave  
Colonie, NY 12189

FIGURE: 2  
JOB: 2104766739  
DATE: 5/12/2022

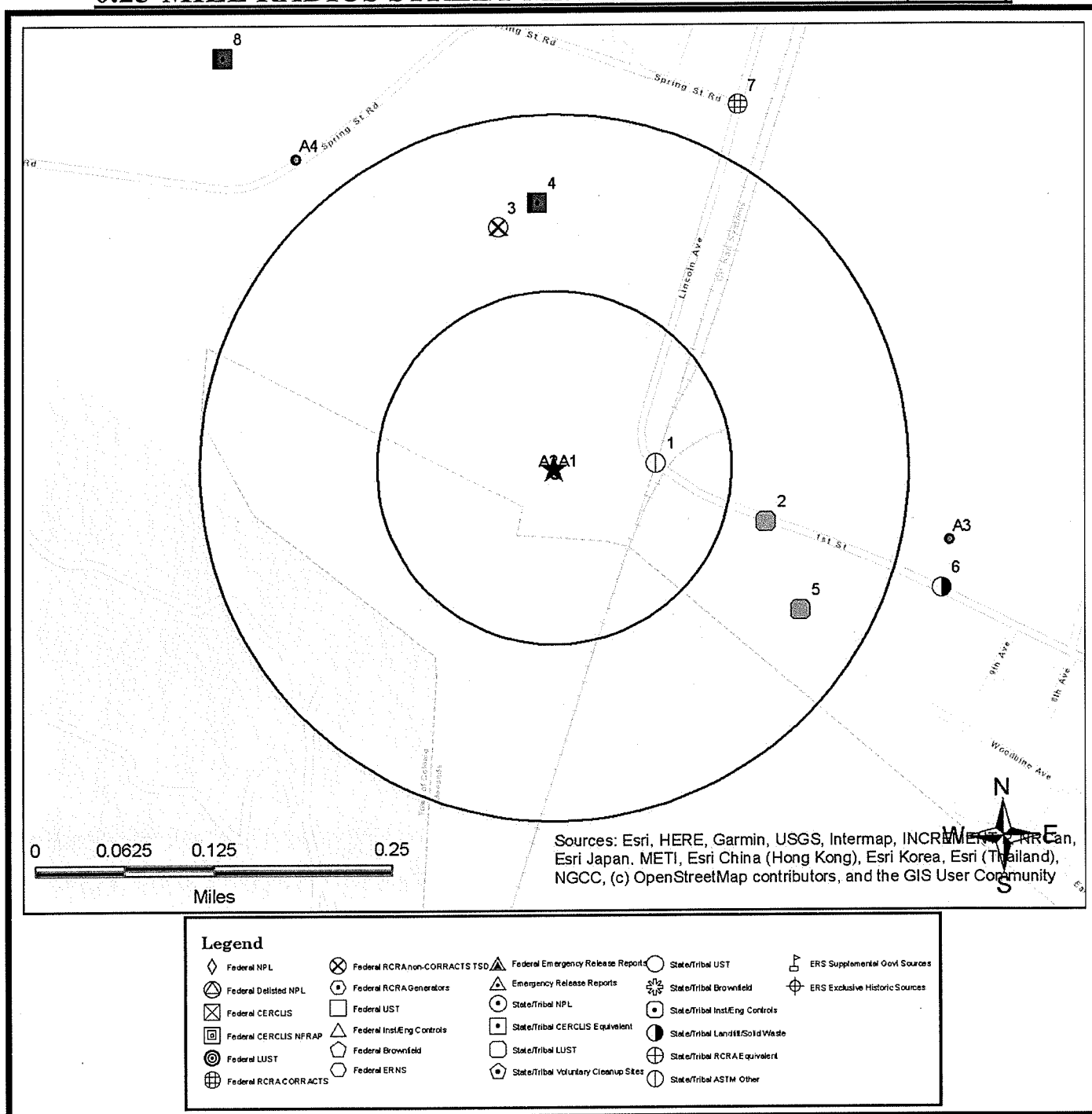
# 1-MILE RADIUS STREET MAP W/OCCURRENCES (MAP1)



All plotted occurrences represent approximate locations based on geographic information provided by the respective agency. Actual locations may vary due to numerous reasons such as: the size of the property, accuracy of the provided location, accuracy of the software used to determine the location, etc. Occurrences are shown in three colors to give a visual indication of the potential risk of the listed occurrence based on the type of list and the current status of the occurrence. Occurrences shown in RED are locations with known contamination that have not received a "case closed" or "no further action" status. Occurrences shown in YELLOW have been listed by the respective agency, but do not always represent an environmental risk. The detailed status information and description of the listing should be reviewed for further information. Occurrences shown in GREEN are occurrences that have active permits or have had contamination in the past but have received a "case closed" or "no further action" status and therefore, do not likely present an environmental risk.

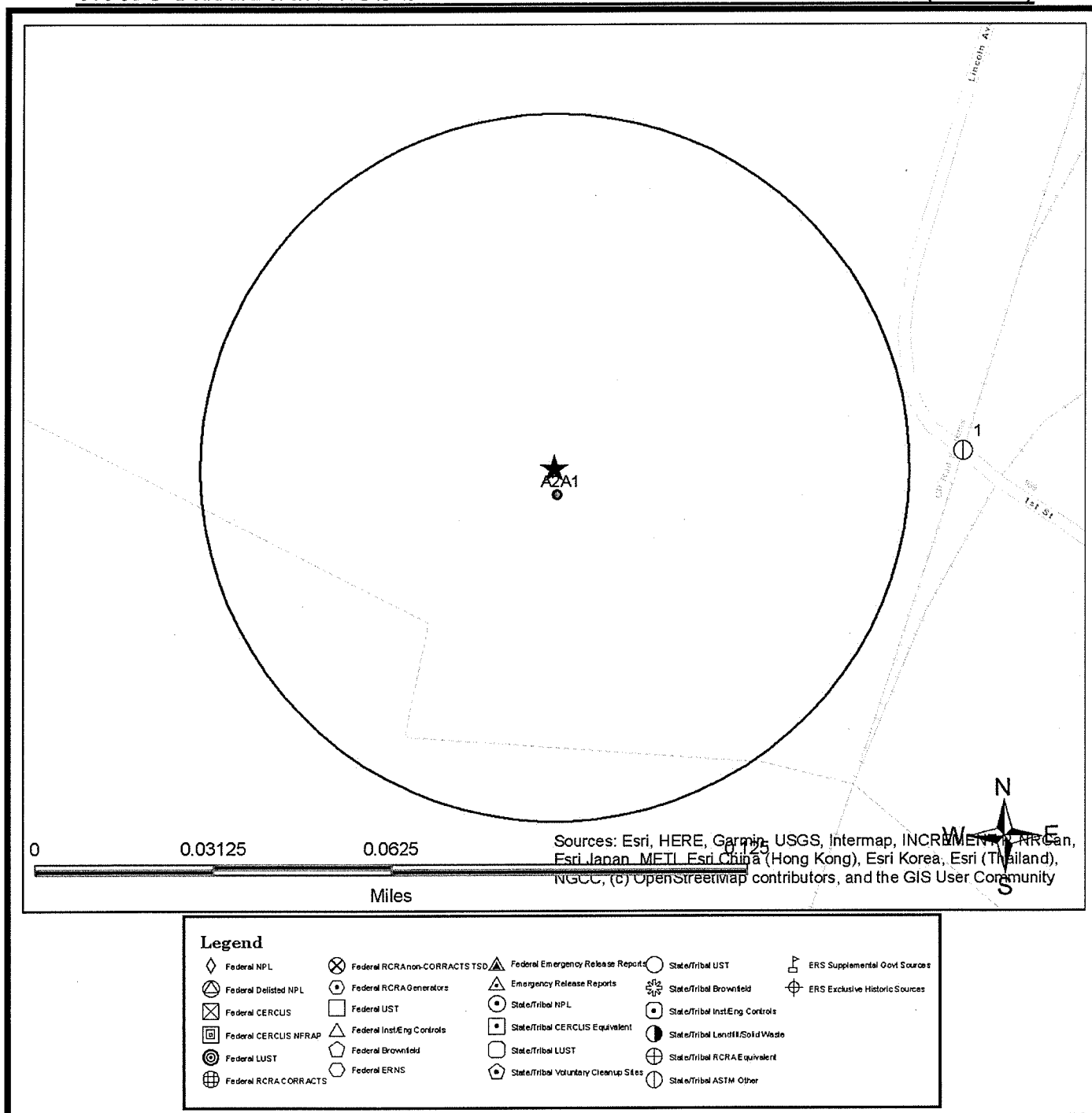


## 0.25-MILE RADIUS STREET MAP W/OCCURRENCES (MAP2)



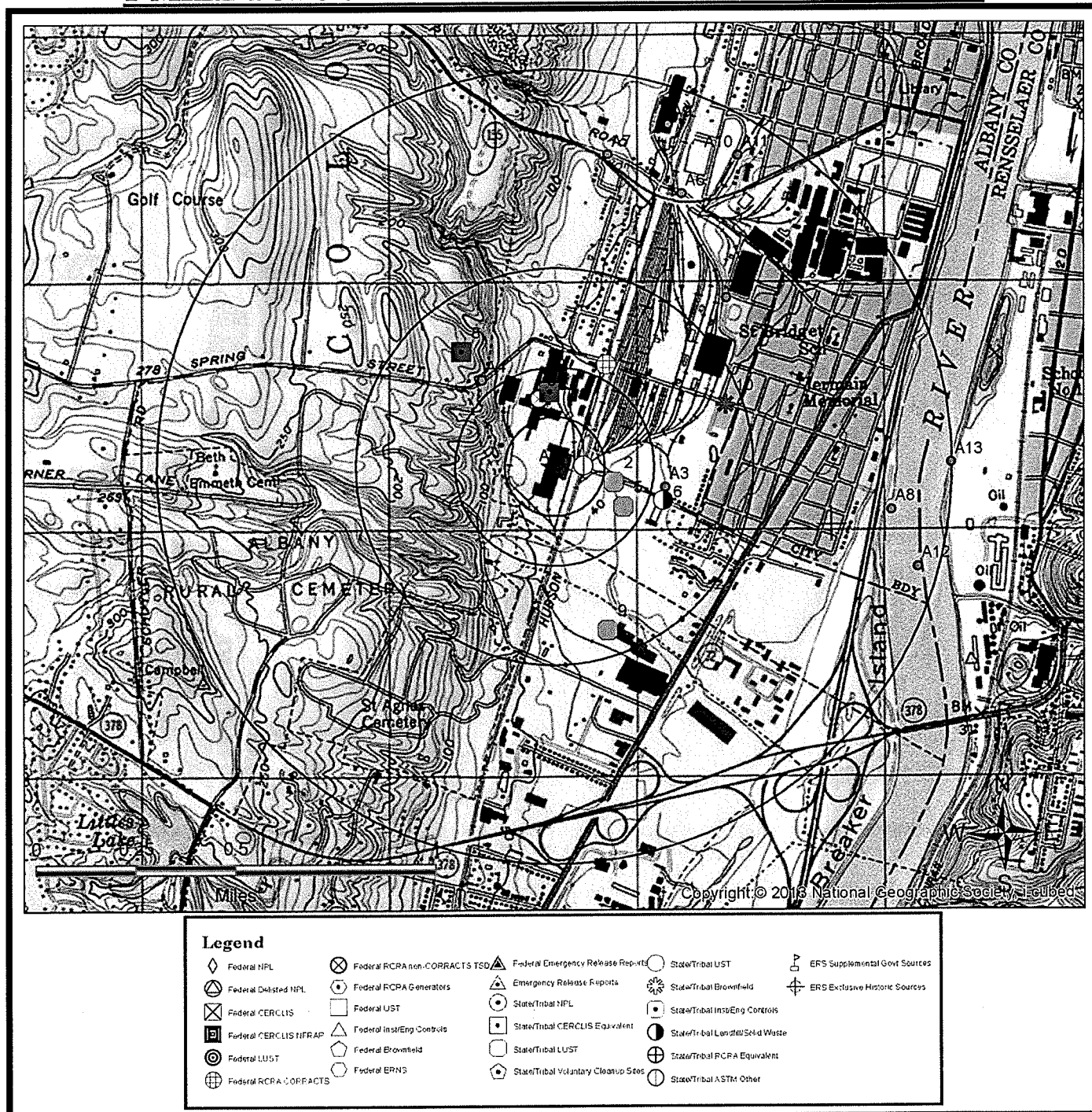
All plotted occurrences represent approximate locations based on geographic information provided by the respective agency. Actual locations may vary due to numerous reasons such as: the size of the property, accuracy of the provided location, accuracy of the software used to determine the location, etc. Occurrences are shown in three colors to give a visual indication of the potential risk of the listed occurrence based on the type of list and the current status of the occurrence. Occurrences shown in RED are locations with known contamination that have not received a "case closed" or "no further action" status. Occurrences shown in YELLOW have been listed by the respective agency, but do not always represent an environmental risk. The detailed status information and description of the listing should be reviewed for further information. Occurrences shown in GREEN are occurrences that have active permits or have had contamination in the past but have received a "case closed" or "no further action" status and therefore, do not likely present an environmental risk.

## 0.0625-MILE RADIUS STREET MAP W/ OCCURRENCES (MAP3)



All plotted occurrences represent approximate locations based on geographic information provided by the respective agency. Actual locations may vary due to numerous reasons such as: the size of the property, accuracy of the provided location, accuracy of the software used to determine the location, etc. Occurrences are shown in three colors to give a visual indication of the potential risk of the listed occurrence based on the type of list and the current status of the occurrence. Occurrences shown in RED are locations with known contamination that have not received a "case closed" or "no further action" status. Occurrences shown in YELLOW have been listed by the respective agency, but do not always represent an environmental risk. The detailed status information and description of the listing should be reviewed for further information. Occurrences shown in GREEN are occurrences that have active permits or have had contamination in the past but have received a "case closed" or "no further action" status and therefore, do not likely present an environmental risk.

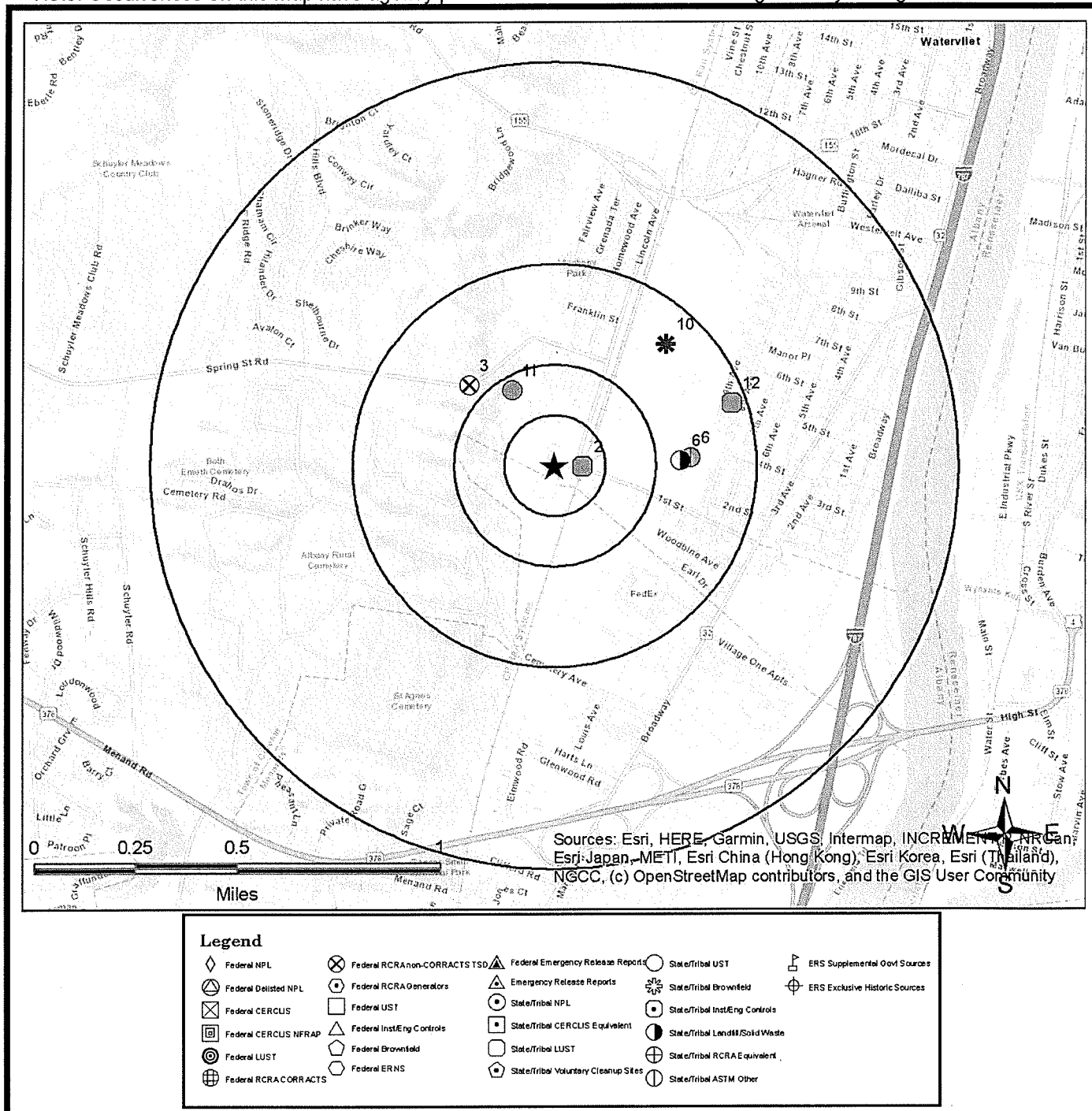
# 1-MILE TOPOGRAPHIC MAP W/OCCURRENCES (MAP4)



All plotted occurrences represent approximate locations based on geographic information provided by the respective agency. Actual locations may vary due to numerous reasons such as: the size of the property, accuracy of the provided location, accuracy of the software used to determine the location, etc. Occurrences are shown in three colors to give a visual indication of the potential risk of the listed occurrence based on the type of list and the current status of the occurrence. Occurrences shown in RED are locations with known contamination that have not received a "case closed" or "no further action" status. Occurrences shown in YELLOW have been listed by the respective agency, but do not always represent an environmental risk. The detailed status information and description of the listing should be reviewed for further information. Occurrences shown in GREEN are occurrences that have active permits or have had contamination in the past but have received a "case closed" or "no further action" status and therefore, do not likely present an environmental risk.

## AGENCY DIFFERENCES IN MAPPED LOCATIONS (MAP5)

Note: Occurrences on this map have agency provided coordinates which differ significantly from geocoded locations.



This "AGENCY DIFFERENCES IN MAPPED LOCATIONS (MAP 4)" is fully protected against reproduction in any way, shape or form by ERS Environmental Record Search. ALL applicable laws, copyrights, pending copyrights, trademarks, and any and all applicable Federal and State laws apply at all times. These protections include the concept, procedures, processes, layout, vision, color scheme, mapping layout, legends, data, any and all verbiage, and the entire concept.

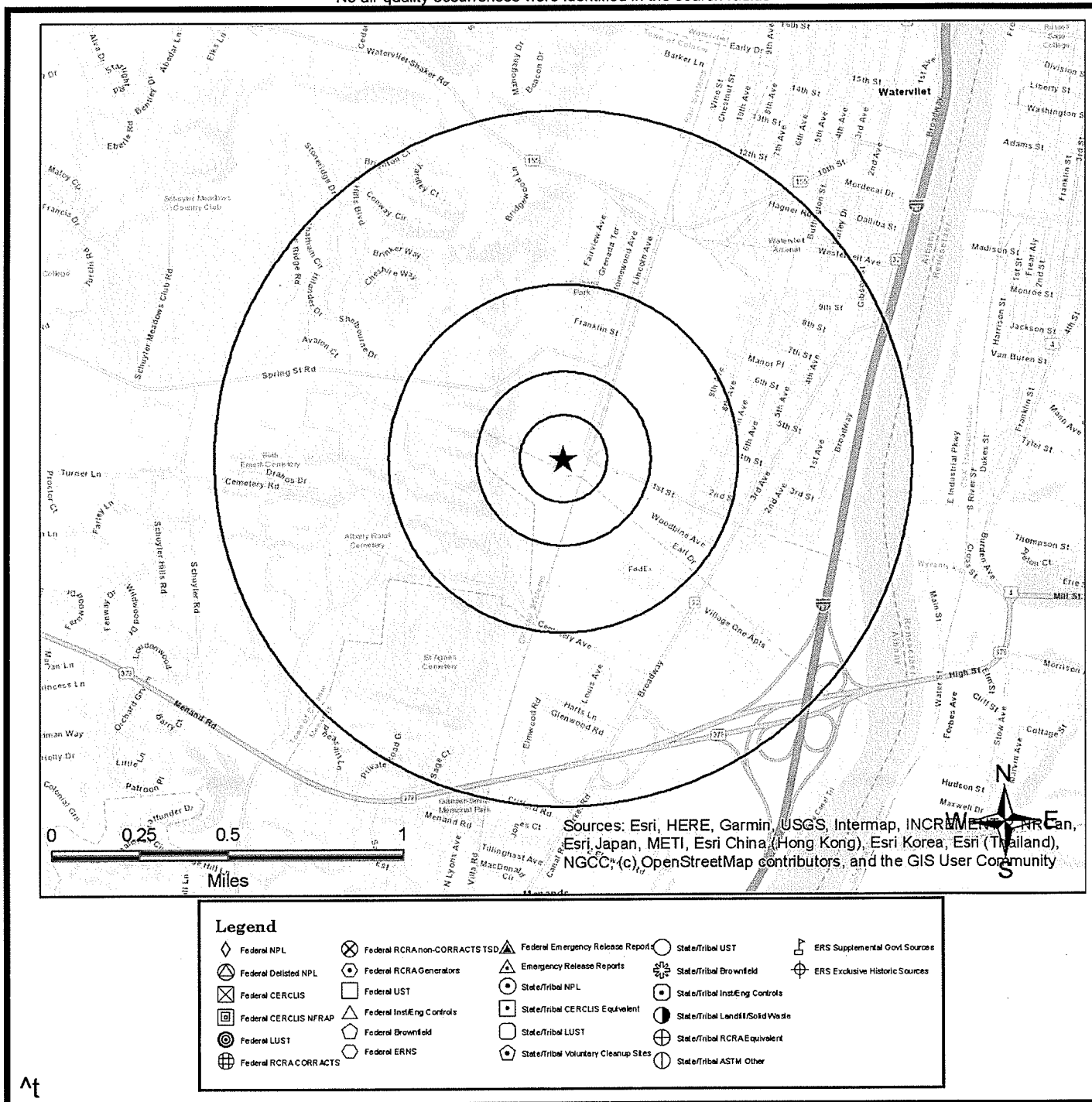
## SUMMARY OF AGENCY DIFFERENCES

MAP ID	ID / SITE NAME	ADDRESS / DATABASE	AGENCY COORDINATES	DISTANCE (MILES)	DIRECTION
2	8808680 SCHUYLER HEIGHTS FD 1ST ST	900 1ST ST LUST-CLOSED-NY	-73.7201, 42.71066	0.07	E
3	NYD060545209 REALCO INC	201 SPRING STREET RD RCRA-TSDF-US	-73.72559, 42.71365	0.3	NW
6	E401050.8 PROPOSED SCHUYLER HEIGHTS FIRE DISTRICT SITE	849 FIRST STREET ERP-Closed-NY	-73.714864106, 42.710899017	0.34	E
6	E401050.7 PROPOSED SCHUYLER HEIGHTS FIRE DISTRICT SITE	849 FIRST STREET ERP-Closed-NY	-73.714864106, 42.710899017	0.34	E
6	E401050.6 PROPOSED SCHUYLER HEIGHTS FIRE DISTRICT SITE	849 FIRST STREET ERP-Closed-NY	-73.714864106, 42.710899017	0.34	E
6	E401050.5 PROPOSED SCHUYLER HEIGHTS FIRE DISTRICT SITE	849 FIRST STREET ERP-Closed-NY	-73.714864106, 42.710899017	0.34	E
6	E401050.4 PROPOSED SCHUYLER HEIGHTS FIRE DISTRICT SITE	849 FIRST STREET ERP-Closed-NY	-73.714864106, 42.710899017	0.34	E
6	E401050.3 PROPOSED SCHUYLER HEIGHTS FIRE DISTRICT SITE	849 FIRST STREET ERP-Closed-NY	-73.714864106, 42.710899017	0.34	E
6	E401050.2 PROPOSED SCHUYLER HEIGHTS FIRE DISTRICT SITE	849 FIRST STREET ERP-Closed-NY	-73.714864106, 42.710899017	0.34	E
6	E401050.1 PROPOSED SCHUYLER HEIGHTS FIRE DISTRICT SITE	849 FIRST STREET ERP-Closed-NY	-73.714864106, 42.710899017	0.34	E

MAP ID	ID / SITE NAME	ADDRESS / DATABASE	AGENCY COORDINATES	DISTANCE (MILES)	DIRECTION
6	203240 GOOD RIDDANCE TRUCKING COMPANY	849 FIRST STREET SWF-Inactive-NY	-73.71535, 42.7108	0.31	E
10	C401082.1 950 5TH STREET	950 5TH STREET BF-Open-NY	-73.715980556, 42.715	0.41	NE
11	21374 ALTX, INC.	201 SPRING STREET AST-CBS-NY	-73.7235, 42.71342	0.22	NW
11	21373 ALTX, INC.	201 SPRING STREET AST-CBS-NY	-73.7235, 42.71342	0.22	NW
11	21372 ALTX, INC.	201 SPRING STREET AST-CBS-NY	-73.7235, 42.71342	0.22	NW
11	21371 ALTX, INC.	201 SPRING STREET AST-CBS-NY	-73.7235, 42.71342	0.22	NW
11	21370 ALTX, INC.	201 SPRING STREET AST-CBS-NY	-73.7235, 42.71342	0.22	NW
11	21369 ALTX, INC.	201 SPRING STREET AST-CBS-NY	-73.7235, 42.71342	0.22	NW
11	21368 ALTX, INC.	201 SPRING STREET AST-CBS-NY	-73.7235, 42.71342	0.22	NW
11	21367 ALTX, INC.	201 SPRING STREET AST-CBS-NY	-73.7235, 42.71342	0.22	NW
12	8802923 ELKS CLUB 5TH @ 5TH	5TH ST @ 5TH AVE LUST-CLOSED-NY	-73.7128, 42.71285	0.47	E

# MAPPED AIR PERMITS WITH POTENTIAL DISPERSION (MAP6)

Note: Occurrences on this map are reported in Air Quality databases. Potential air plumes are drawn in the direction of the prevailing wind.  
No air quality occurrences were identified in the search radius



All plotted occurrences represent approximate locations based on geographic information provided by the respective agency/source. Actual locations may vary due to numerous reasons such as: the size of the property, accuracy of the provided location, accuracy of the software used to determine the location, etc. Potential air dispersion plumes are depicted to graphically show the direction contaminants may travel based on prevailing wind data and provide a visual screening tool only. Actual direction will vary especially by season. Depending on the actual contaminant, amount released, and other variables, the distance from the source the contaminant may travel can and will vary. Interpretation and review of all the actual relevant data by an environmental professional is recommended before making any decisions, conclusions or otherwise based on the map depictions, air data, and potential air dispersion plumes.

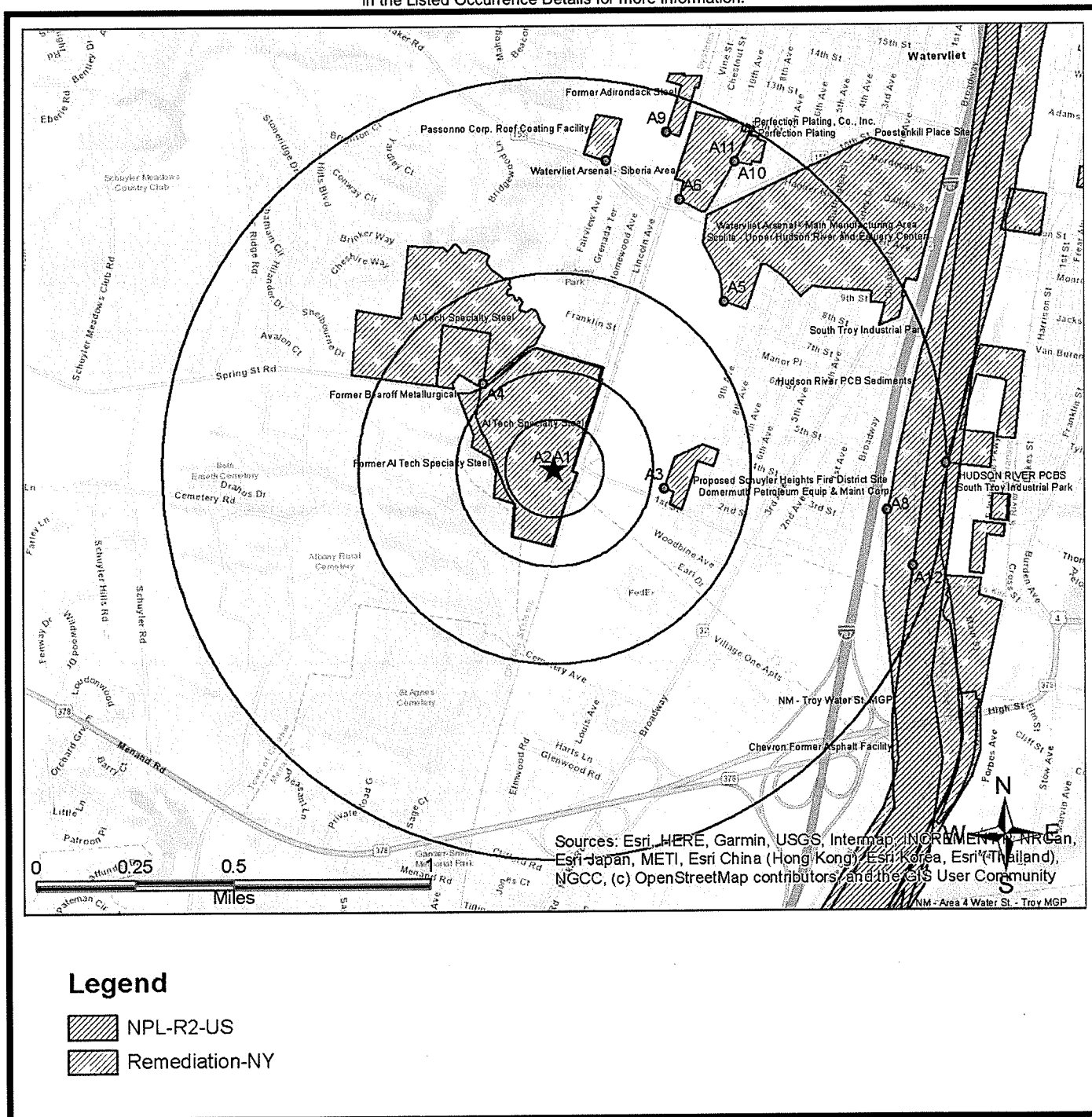
---

This "MAPPED AIR PERMITS WITH POTENTIAL DISPERSION (MAP 6)" is fully protected against reproduction in any way, shape or form by ERS Environmental Record Search. ALL applicable laws, copyrights, pending copyrights, trademarks, and any and all applicable Federal and State laws apply at all times. These protections include the concept, procedures, processes, layout, vision, color scheme, mapping layout, legends, data, any and all verbiage, and the entire concept.



# **POTENTIAL AREAS OF CONCERN/CONTAMINATION (MAP7)**

Note: Locations shown may represent site boundaries, contamination plumes, or other information. See descriptions in the Listed Occurrence Details for more information.



## LISTED OCCURRENCE DETAILS

DATABASE	STATUS	DISTANCE	ELEVATION	MAP ID
Remediation-NY	Listed	Subject Site Is within Potential Area of Concern	N/A	<b>A2</b>
SITE NAME			MAPS	ID
Former AI Tech Specialty Steel			<u>1</u>	1467
ADDRESS			CITY	ZIP
Spring Street			Colonie	12189
DETAILS				
<p>DETAIL_URL:  <a href="http://www.dec.ny.gov/cfm/etapps/derexternal/haz/details.cfm?ProgNo=401003A">http://www.dec.ny.gov/cfm/etapps/derexternal/haz/details.cfm?ProgNo=401003A</a>            Site Code: 401003A            Program: Resource Conservation and Recovery            Site Class: Active: Classification to be used for non-Registry sites in any remedial program where work is underway and not yet complete (i.e. BCP, ERP, VCP sites).            County: Albany            Region: 4            Location Method: Not Reported</p>				

DATABASE	STATUS	DISTANCE	ELEVATION	MAP ID
Remediation-NY	Listed	Subject Site Is within Potential Area of Concern	N/A	<b>A1</b>
SITE NAME			MAPS	ID
AI Tech Specialty Steel			<u>1</u>	1857
ADDRESS			CITY	ZIP
Spring Street			Colonie	12189

## DETAILS

DETAIL\_URL:  
<http://www.dec.ny.gov/cfmx/extapps/derexternal/haz/details.cfm?ProgNo=401003>  
 Site Code: 401003  
 Program: State Superfund Program  
 Site Class: Significant threat to the public health or environment - action required  
 County: Albany  
 Region: 4  
 Location Method: Not Reported

DATABASE	STATUS	DISTANCE	ELEVATION	MAP ID
ERP-Other-NY	Closed	0.07 miles E	43 ft (5 ft lower than site)	<b>1</b>
SITE NAME			MAPS	ID
FORMER D&H FACILITY			<u>1</u> , <u>2</u> , <u>4</u>	B00054.1
ADDRESS			CITY	ZIP
1ST STREET AND LINCOLN AVENUE			COLONIE	12110

### DETAILS

Note: This is an ERS generated ID.  
 Program Number: B00054  
 Address2: Not Reported  
 County: ALBANY  
 Agency Provided Latitude: 42.710832142  
 Agency Provided Longitude: -73.720211448  
 Geo Reference: POINT (-73.720211448 42.710832142)  
 Owner Name: Not Reported  
 Owner Address: Not Reported  
 Owner City: Not Reported  
 Owner State: Not Reported  
 Owner ZIP: Not Reported  
 Owner Contact: Not Reported  
 Owner Address2: Not Reported  
 Disposal Name: Not Reported  
 Disposal Address: Not Reported  
 Disposal City: Not Reported  
 Disposal ZIP: Not Reported  
 Disposal State: Not Reported  
 Disposal Contact: Not Reported  
 Disposal Address2: Not Reported  
 Operator Name: Not Reported  
 Operator Address: Not Reported  
 Operator City: Not Reported  
 Operator State: Not Reported  
 Operator Zip: Not Reported  
 Operator Contact: Not Reported

[More Details Link](#)

DATABASE	STATUS	DISTANCE	ELEVATION	MAP ID
LUST-CLOSED-NY	Closed	0.15 miles E	38 ft (10 ft lower than site)	<b>2</b>
SITE NAME			MAPS	ID
SCHUYLER HEIGHTS FD 1ST ST			<u>1</u> , <u>2</u> , <u>4</u>	8808680
ADDRESS			CITY	ZIP
900 1ST ST			WATERVLIET	

## DETAILS

LUST  
 URL:  
<http://www.dec.ny.gov/cfm/x/etapps/derexternal/index.cfm?pageid=2> AND SEARCH BY SPILL NUMBER  
 Site ID: 138935  
 Program Type: ER  
 DER Facility ID: 118790  
 County: Albany  
 SWIS Code: 118  
 DEC Region: 4  
 Lead DEC: tesperbe  
 Refer To: Not Reported  
 Spill Date: 1989-02-03 14:00:00  
 Receive Date: 1989-02-03 14:10:00  
 CID: Not Reported  
 Contributing Factor: Tank Test Failure  
 Waterbody: Not Reported  
 Source: Institutional, Educational, Gov., Other  
 Reported By: Tank Tester  
 Caller REM: "550G UGT FAILED PETROTITE AT -.123 PGH. EXCAVATE AND RETEST. 5/5/89-PASSED RETEST."  
 CACDATE: 1989-05-05 00:00:00  
 MEETSSTD: True  
 Inspection Date: Not Reported  
 Penalty: False  
 UST Trust: True  
 Class: B6  
 Close Date: 1989-11-03 00:00:00  
 REM Phase: 0  
[More Details Link](#)

DATABASE	STATUS	DISTANCE	ELEVATION	MAP ID
Controls-RCRA-US	Listed	0.18 miles N	54 ft (6 ft higher than site)	<b>3</b>
SITE NAME			MAPS	ID
REALCO INC			<u>1</u> , <u>2</u> , <u>4</u>	NYD060545209
ADDRESS			CITY	ZIP
201 SPRING STREET RD			WATERVLIET	12189

### DETAILS

Site ID: NYD060545209  
 URL:  
<http://www.epa.gov/enviro/facts/rcrainfo/search.html> Search by Handler ID  
 Site Name: REALCO INC  
 County: ALBANY  
 Contact Name: KRISTOPHER KEENAN  
 Contact Phone and Extension: 518-402-9814  
 Event Code: CA772ID  
 Event Code Description: INSTITUTIONAL CONTROLS ESTABLISHED-INFORMATIONAL DEVICE  
 Actual Date: 6/1/1980  
 GIS Sequence: 2  
 GIS Lat/Long Sequence: 1

Event Code: CA770NG  
 Event Code Description: ENGINEERING CONTROLS ESTABLISHED-NON-GROUNDWATER CONTROL  
 Actual Date: 7/26/1982  
 GIS Sequence: 2  
 GIS Lat/Long Sequence: 1

Event Code: CA770GW  
 Event Code Description: ENGINEERING CONTROLS ESTABLISHED-GROUNDWATER CONTROL  
 Actual Date: 9/30/1982  
 GIS Sequence: 2  
 GIS Lat/Long Sequence: 1

Event Code: CA772GC  
 Event Code Description: INSTITUTIONAL CONTROLS ESTABLISHED-GOVERNMENTAL CONTROL  
[More Details Link](#)

DATABASE	STATUS	DISTANCE	ELEVATION	MAP ID
Hist-US-IC	Listed	0.18 miles N	54 ft (6 ft higher than site)	<b>3</b>
SITE NAME			MAPS	ID
AL TECH SPECIALTY STEEL CORPORATION			<u>1</u> , <u>2</u> , <u>4</u>	2743
ADDRESS			CITY	ZIP
201 SPRING STREET ROAD			WATERVLIET	12189
DETAILS				
County: ALBANY Reports Available: RCRA ECHO				

DATABASE	STATUS	DISTANCE	ELEVATION	MAP ID
RCRA-NON-US	Listed	0.18 miles N	54 ft (6 ft higher than site)	<b>3</b>
SITE NAME			MAPS	ID
ALTX INC			<u>1</u> , <u>2</u> , <u>4</u>	NYR000075317
ADDRESS			CITY	ZIP
201 SPRING STREET ROAD			WATERVLIET	12189
DETAILS				
<p>Additional details may be found online using the following link:</p> <p><a href="https://enviro.epa.gov/enviro/rcrainfoquery_3.facility_information?pgm_sys_id=NYR000075317">https://enviro.epa.gov/enviro/rcrainfoquery_3.facility_information?pgm_sys_id=NYR000075317</a></p> <p>Source Type: Implementer  Generator Status Universe: N  Generator Status: Non-Generator  NAICS1: IRON AND STEEL PIPE AND TUBE MANUFACTURING FROM PURCHASED STEEL  Active Site Indicator: —  In Handler Universes: N  In a Universe: N  Short Term Generator: N  Importer Activity: N  Mixed Waste Generator: N  Transporter Activity: N  Transfer Facility: N  Recycler Activity: N  Onsite Burner Exemption: N  Furnace Exemption: N  Underground Injection Activity: N  Receives Waste From Off-site: N  Universal Waste: N  Universal Waste Destination Facility: N  Used Oil Universe: NNNNNNN  Federal Universal Waste: N  Active Site Federally Regulated TSDF: —  Active Site Converter TSDF: —  Active Site State Regulated TSDF: —</p> <p><u><a href="#">More Details Link</a></u></p>				

DATABASE	STATUS	DISTANCE	ELEVATION	MAP ID
RCRA-TSDF-US	Listed	0.18 miles N	54 ft (6 ft higher than site)	<b>3</b>
SITE NAME			MAPS	ID
REALCO INC			<u>1</u> , <u>2</u> , <u>4</u>	NYD060545209
ADDRESS			CITY	ZIP
201 SPRING STREET RD			WATERVLIT	12189
DETAILS				
<p>Additional details may be found online using the following link:</p> <p><a href="https://enviro.epa.gov/enviro/rcrainfoquery_3.facility_information?pgm_sys_id=NYD060545209">https://enviro.epa.gov/enviro/rcrainfoquery_3.facility_information?pgm_sys_id=NYD060545209</a></p> <p>Source Type: A  Generator Status Universe: LQG  Generator Status: Large Quantity Generator  NAICS1: REMEDIATION SERVICES  Active Site Indicator: HPA—  Owner Name: REALCO INC  Operator Name: NYSDEC  In Handler Universes: Y  In a Universe: Y  Short Term Generator: N  Importer Activity: N  Mixed Waste Generator: N  Transporter Activity: N  Transfer Facility: N  Recycler Activity: N  Onsite Burner Exemption: N  Furnace Exemption: N  Underground Injection Activity: N  Receives Waste From Off-site: N  Universal Waste: N  Universal Waste Destination Facility: N  Used Oil Universe: NNNNNNN  Federal Universal Waste: N  Active Site Federally Regulated TSDF: L—</p> <p><u><a href="#">More Details Link</a></u></p>				



DATABASE	STATUS	DISTANCE	ELEVATION	MAP ID
State-Cerclis-Open-NY	Open	0.19 miles N	51 ft (3 ft higher than site)	<b>4</b>
SITE NAME			MAPS	ID
AL TECH SPECIALTY STEEL			<u>1</u> , <u>2</u> , <u>4</u>	401003.1
ADDRESS			CITY	ZIP
SPRING STREET			WATERVLIET	12189
DETAILS				
<p>Note: This is an ERS generated ID</p> <p>Facility Information</p> <p>Not Reported</p> <p>Contact Information</p> <p>Owner Name: DR. JIN PARK</p> <p>OWNER ADDRESS1: Not Reported</p> <p>OWNER ADDRESS2: P. O. BOX 1932</p> <p>Owner City: WINDERMERE</p> <p>Owner State: FL</p> <p>Owner ZIP: 34786-1932</p> <p>OWNER CONTACT: Not Reported</p> <p>Disposal Name: AL TECH SPECIALTY STEEL.</p> <p>Disposal Address: Not Reported</p> <p>Disposal Address2: Not Reported</p> <p>Disposal City: Not Reported</p> <p>Disposal ZIP: Not Reported</p> <p>Disposal State: Not Reported</p> <p>DISPOSAL CONTACT: Not Reported</p> <p>Operator Name: AL TECH SPECIALTY STEEL</p> <p>Operator Address: SPRING STREET</p> <p>Operator Address2: Not Reported</p> <p>Operator City: WATERVLIET</p> <p>Operator State: NY</p> <p>Operator Zip: 12189</p> <p>OPERATOR CONTACT: Not Reported</p> <p><a href="#">More Details Link</a></p>				

DATABASE	STATUS	DISTANCE	ELEVATION	MAP ID
State-Cerclis-Open-NY	Open	0.19 miles N	51 ft (3 ft higher than site)	<b>4</b>
SITE NAME			MAPS	ID
AL TECH SPECIALTY STEEL			<u>1</u> , <u>2</u> , <u>4</u>	401003.18
ADDRESS			CITY	ZIP
SPRING STREET			WATERVLIET	12189
DETAILS				
<p>Note: This is an ERS generated ID</p> <p>Facility Information</p> <p>Not Reported</p> <p>Contact Information</p> <p>Owner Name: DR. JIN PARK</p> <p>OWNER ADDRESS1: Not Reported</p> <p>OWNER ADDRESS2: P. O. BOX 1932</p> <p>Owner City: WINDERMERE</p> <p>Owner State: FL</p> <p>Owner ZIP: 34786-1932</p> <p>OWNER CONTACT: Not Reported</p> <p>Disposal Name: AL TECH SPECIALTY STEEL.</p> <p>Disposal Address: Not Reported</p> <p>Disposal Address2: Not Reported</p> <p>Disposal City: Not Reported</p> <p>Disposal ZIP: Not Reported</p> <p>Disposal State: Not Reported</p> <p>DISPOSAL CONTACT: Not Reported</p> <p>Operator Name: AL TECH SPECIALTY STEEL</p> <p>Operator Address: SPRING STREET</p> <p>Operator Address2: Not Reported</p> <p>Operator City: WATERVLIET</p> <p>Operator State: NY</p> <p>Operator Zip: 12189</p> <p>OPERATOR CONTACT: Not Reported</p> <p><a href="#">More Details Link</a></p>				

DATABASE	STATUS	DISTANCE	ELEVATION	MAP ID
State-Cerclis-Open-NY	Open	0.19 miles N	51 ft (3 ft higher than site)	<b>4</b>
SITE NAME			MAPS	ID
AL TECH SPECIALTY STEEL			<u>1</u> , <u>2</u> , <u>4</u>	401003.27
ADDRESS			CITY	ZIP
SPRING STREET			WATERVLIET	12189
DETAILS				
<p>Note: This is an ERS generated ID</p> <p>Facility Information</p> <p>Not Reported</p> <p>Contact Information</p> <p>Owner Name: DR. JIN PARK</p> <p>OWNER ADDRESS1: Not Reported</p> <p>OWNER ADDRESS2: P. O. BOX 1932</p> <p>Owner City: WINDERMERE</p> <p>Owner State: FL</p> <p>Owner ZIP: 34786-1932</p> <p>OWNER CONTACT: Not Reported</p> <p>Disposal Name: AL TECH SPECIALTY STEEL.</p> <p>Disposal Address: Not Reported</p> <p>Disposal Address2: Not Reported</p> <p>Disposal City: Not Reported</p> <p>Disposal ZIP: Not Reported</p> <p>Disposal State: Not Reported</p> <p>DISPOSAL CONTACT: Not Reported</p> <p>Operator Name: AL TECH SPECIALTY STEEL</p> <p>Operator Address: SPRING STREET</p> <p>Operator Address2: Not Reported</p> <p>Operator City: WATERVLIET</p> <p>Operator State: NY</p> <p>Operator Zip: 12189</p> <p>OPERATOR CONTACT: Not Reported</p> <p><a href="#">More Details Link</a></p>				

DATABASE	STATUS	DISTANCE	ELEVATION	MAP ID
State-Cerclis-Open-NY	Open	0.19 miles N	51 ft (3 ft higher than site)	<b>4</b>
SITE NAME			MAPS	ID
AL TECH SPECIALTY STEEL			<u>1</u> , <u>2</u> , <u>4</u>	401003.19
ADDRESS			CITY	ZIP
SPRING STREET			WATERVLIET	12189
DETAILS				
<p>Note: This is an ERS generated ID</p> <p>Facility Information</p> <p>Not Reported</p> <p>Contact Information</p> <p>Owner Name: DR. JIN PARK</p> <p>OWNER ADDRESS1: Not Reported</p> <p>OWNER ADDRESS2: P. O. BOX 1932</p> <p>Owner City: WINDERMERE</p> <p>Owner State: FL</p> <p>Owner ZIP: 34786-1932</p> <p>OWNER CONTACT: Not Reported</p> <p>Disposal Name: AL TECH SPECIALTY STEEL.</p> <p>Disposal Address: Not Reported</p> <p>Disposal Address2: Not Reported</p> <p>Disposal City: Not Reported</p> <p>Disposal ZIP: Not Reported</p> <p>Disposal State: Not Reported</p> <p>DISPOSAL CONTACT: Not Reported</p> <p>Operator Name: AL TECH SPECIALTY STEEL</p> <p>Operator Address: SPRING STREET</p> <p>Operator Address2: Not Reported</p> <p>Operator City: WATERVLIET</p> <p>Operator State: NY</p> <p>Operator Zip: 12189</p> <p>OPERATOR CONTACT: Not Reported</p> <p><a href="#">More Details Link</a></p>				

DATABASE	STATUS	DISTANCE	ELEVATION	MAP ID
State-Cerclis-Open-NY	Open	0.19 miles N	51 ft (3 ft higher than site)	<b>4</b>
SITE NAME			MAPS	ID
AL TECH SPECIALTY STEEL			<u>1</u> , <u>2</u> , <u>4</u>	401003.2
ADDRESS			CITY	ZIP
SPRING STREET			WATERVLIET	12189
DETAILS				
<p>Note: This is an ERS generated ID</p> <p>Facility Information</p> <p>Not Reported</p> <p>Contact Information</p> <p>Owner Name: DR. JIN PARK</p> <p>OWNER ADDRESS1: Not Reported</p> <p>OWNER ADDRESS2: P. O. BOX 1932</p> <p>Owner City: WINDERMERE</p> <p>Owner State: FL</p> <p>Owner ZIP: 34786-1932</p> <p>OWNER CONTACT: Not Reported</p> <p>Disposal Name: AL TECH SPECIALTY STEEL</p> <p>Disposal Address: Not Reported</p> <p>Disposal Address2: Not Reported</p> <p>Disposal City: Not Reported</p> <p>Disposal ZIP: Not Reported</p> <p>Disposal State: Not Reported</p> <p>DISPOSAL CONTACT: Not Reported</p> <p>Operator Name: AL TECH SPECIALTY STEEL</p> <p>Operator Address: SPRING STREET</p> <p>Operator Address2: Not Reported</p> <p>Operator City: WATERVLIET</p> <p>Operator State: NY</p> <p>Operator Zip: 12189</p> <p>OPERATOR CONTACT: Not Reported</p> <p><a href="#">More Details Link</a></p>				

DATABASE	STATUS	DISTANCE	ELEVATION	MAP ID
State-Cerclis-Open-NY	Open	0.19 miles N	51 ft (3 ft higher than site)	<b>4</b>
SITE NAME			MAPS	ID
AL TECH SPECIALTY STEEL			<u>1</u> , <u>2</u> , <u>4</u>	401003.20
ADDRESS			CITY	ZIP
SPRING STREET			WATERVLIET	12189
DETAILS				
<p>Note: This is an ERS generated ID</p> <p>Facility Information</p> <p>Not Reported</p> <p>Contact Information</p> <p>Owner Name: DR. JIN PARK</p> <p>OWNER ADDRESS1: Not Reported</p> <p>OWNER ADDRESS2: P. O. BOX 1932</p> <p>Owner City: WINDERMERE</p> <p>Owner State: FL</p> <p>Owner ZIP: 34786-1932</p> <p>OWNER CONTACT: Not Reported</p> <p>Disposal Name: AL TECH SPECIALTY STEEL.</p> <p>Disposal Address: Not Reported</p> <p>Disposal Address2: Not Reported</p> <p>Disposal City: Not Reported</p> <p>Disposal ZIP: Not Reported</p> <p>Disposal State: Not Reported</p> <p>DISPOSAL CONTACT: Not Reported</p> <p>Operator Name: AL TECH SPECIALTY STEEL</p> <p>Operator Address: SPRING STREET</p> <p>Operator Address2: Not Reported</p> <p>Operator City: WATERVLIET</p> <p>Operator State: NY</p> <p>Operator Zip: 12189</p> <p>OPERATOR CONTACT: Not Reported</p> <p><a href="#">More Details Link</a></p>				

DATABASE	STATUS	DISTANCE	ELEVATION	MAP ID
State-Cerclis-Open-NY	Open	0.19 miles N	51 ft (3 ft higher than site)	<b>4</b>
SITE NAME			MAPS	ID
AL TECH SPECIALTY STEEL			<u>1</u> , <u>2</u> , <u>4</u>	401003.21
ADDRESS			CITY	ZIP
SPRING STREET			WATERVLIET	12189
DETAILS				
<p>Note: This is an ERS generated ID</p> <p>Facility Information</p> <p>Not Reported</p> <p>Contact Information</p> <p>Owner Name: DR. JIN PARK</p> <p>OWNER ADDRESS1: Not Reported</p> <p>OWNER ADDRESS2: P. O. BOX 1932</p> <p>Owner City: WINDERMERE</p> <p>Owner State: FL</p> <p>Owner ZIP: 34786-1932</p> <p>OWNER CONTACT: Not Reported</p> <p>Disposal Name: AL TECH SPECIALTY STEEL.</p> <p>Disposal Address: Not Reported</p> <p>Disposal Address2: Not Reported</p> <p>Disposal City: Not Reported</p> <p>Disposal ZIP: Not Reported</p> <p>Disposal State: Not Reported</p> <p>DISPOSAL CONTACT: Not Reported</p> <p>Operator Name: AL TECH SPECIALTY STEEL</p> <p>Operator Address: SPRING STREET</p> <p>Operator Address2: Not Reported</p> <p>Operator City: WATERVLIET</p> <p>Operator State: NY</p> <p>Operator Zip: 12189</p> <p>OPERATOR CONTACT: Not Reported</p> <p><a href="#">More Details Link</a></p>				

DATABASE	STATUS	DISTANCE	ELEVATION	MAP ID
State-Cerclis-Open-NY	Open	0.19 miles N	51 ft (3 ft higher than site)	<b>4</b>
SITE NAME			MAPS	ID
AL TECH SPECIALTY STEEL			<u>1</u> , <u>2</u> , <u>4</u>	401003.25
ADDRESS			CITY	ZIP
SPRING STREET			WATERVLIET	12189
DETAILS				
<p>Note: This is an ERS generated ID</p> <p>Facility Information</p> <p>Not Reported</p> <p>Contact Information</p> <p>Owner Name: DR. JIN PARK</p> <p>OWNER ADDRESS1: Not Reported</p> <p>OWNER ADDRESS2: P. O. BOX 1932</p> <p>Owner City: WINDERMERE</p> <p>Owner State: FL</p> <p>Owner ZIP: 34786-1932</p> <p>OWNER CONTACT: Not Reported</p> <p>Disposal Name: AL TECH SPECIALTY STEEL</p> <p>Disposal Address: Not Reported</p> <p>Disposal Address2: Not Reported</p> <p>Disposal City: Not Reported</p> <p>Disposal ZIP: Not Reported</p> <p>Disposal State: Not Reported</p> <p>DISPOSAL CONTACT: Not Reported</p> <p>Operator Name: AL TECH SPECIALTY STEEL</p> <p>Operator Address: SPRING STREET</p> <p>Operator Address2: Not Reported</p> <p>Operator City: WATERVLIET</p> <p>Operator State: NY</p> <p>Operator Zip: 12189</p> <p>OPERATOR CONTACT: Not Reported</p> <p><a href="#">More Details Link</a></p>				



DATABASE	STATUS	DISTANCE	ELEVATION	MAP ID
State-Cerclis-Open-NY	Open	0.19 miles N	51 ft (3 ft higher than site)	<b>4</b>
SITE NAME			MAPS	ID
AL TECH SPECIALTY STEEL			<u>1</u> , <u>2</u> , <u>4</u>	401003.31
ADDRESS			CITY	ZIP
SPRING STREET			WATERVLIET	12189
DETAILS				
<p>Note: This is an ERS generated ID</p> <p>Facility Information</p> <p>Not Reported</p> <p>Contact Information</p> <p>Owner Name: DR. JIN PARK</p> <p>OWNER ADDRESS1: Not Reported</p> <p>OWNER ADDRESS2: P. O. BOX 1932</p> <p>Owner City: WINDERMERE</p> <p>Owner State: FL</p> <p>Owner ZIP: 34786-1932</p> <p>OWNER CONTACT: Not Reported</p> <p>Disposal Name: AL TECH SPECIALTY STEEL.</p> <p>Disposal Address: Not Reported</p> <p>Disposal Address2: Not Reported</p> <p>Disposal City: Not Reported</p> <p>Disposal ZIP: Not Reported</p> <p>Disposal State: Not Reported</p> <p>DISPOSAL CONTACT: Not Reported</p> <p>Operator Name: AL TECH SPECIALTY STEEL</p> <p>Operator Address: SPRING STREET</p> <p>Operator Address2: Not Reported</p> <p>Operator City: WATERVLIET</p> <p>Operator State: NY</p> <p>Operator Zip: 12189</p> <p>OPERATOR CONTACT: Not Reported</p> <p><a href="#">More Details Link</a></p>				

DATABASE	STATUS	DISTANCE	ELEVATION	MAP ID
State-Cerclis-Open-NY	Open	0.19 miles N	51 ft (3 ft higher than site)	<b>4</b>
SITE NAME			MAPS	ID
AL TECH SPECIALTY STEEL			<u>1</u> , <u>2</u> , <u>4</u>	401003.15
ADDRESS			CITY	ZIP
SPRING STREET			WATERVLIET	12189
DETAILS				
<p>Note: This is an ERS generated ID</p> <p>Facility Information</p> <p>Not Reported</p> <p>Contact Information</p> <p>Owner Name: DR. JIN PARK</p> <p>OWNER ADDRESS1: Not Reported</p> <p>OWNER ADDRESS2: P. O. BOX 1932</p> <p>Owner City: WINDERMERE</p> <p>Owner State: FL</p> <p>Owner ZIP: 34786-1932</p> <p>OWNER CONTACT: Not Reported</p> <p>Disposal Name: AL TECH SPECIALTY STEEL.</p> <p>Disposal Address: Not Reported</p> <p>Disposal Address2: Not Reported</p> <p>Disposal City: Not Reported</p> <p>Disposal ZIP: Not Reported</p> <p>Disposal State: Not Reported</p> <p>DISPOSAL CONTACT: Not Reported</p> <p>Operator Name: AL TECH SPECIALTY STEEL</p> <p>Operator Address: SPRING STREET</p> <p>Operator Address2: Not Reported</p> <p>Operator City: WATERVLIET</p> <p>Operator State: NY</p> <p>Operator Zip: 12189</p> <p>OPERATOR CONTACT: Not Reported</p> <p><a href="#">More Details Link</a></p>				

DATABASE	STATUS	DISTANCE	ELEVATION	MAP ID
State-Cerclis-Open-NY	Open	0.19 miles N	51 ft (3 ft higher than site)	<b>4</b>
SITE NAME			MAPS	ID
AL TECH SPECIALTY STEEL			<u>1</u> , <u>2</u> , <u>4</u>	401003.8
ADDRESS			CITY	ZIP
SPRING STREET			WATERVLIET	12189
DETAILS				
<p>Note: This is an ERS generated ID</p> <p>Facility Information</p> <p>Not Reported</p> <p>Contact Information</p> <p>Owner Name: DR. JIN PARK</p> <p>OWNER ADDRESS1: Not Reported</p> <p>OWNER ADDRESS2: P. O. BOX 1932</p> <p>Owner City: WINDERMERE</p> <p>Owner State: FL</p> <p>Owner ZIP: 34786-1932</p> <p>OWNER CONTACT: Not Reported</p> <p>Disposal Name: AL TECH SPECIALTY STEEL.</p> <p>Disposal Address: Not Reported</p> <p>Disposal Address2: Not Reported</p> <p>Disposal City: Not Reported</p> <p>Disposal ZIP: Not Reported</p> <p>Disposal State: Not Reported</p> <p>DISPOSAL CONTACT: Not Reported</p> <p>Operator Name: AL TECH SPECIALTY STEEL</p> <p>Operator Address: SPRING STREET</p> <p>Operator Address2: Not Reported</p> <p>Operator City: WATERVLIET</p> <p>Operator State: NY</p> <p>Operator Zip: 12189</p> <p>OPERATOR CONTACT: Not Reported</p> <p><a href="#">More Details Link</a></p>				

DATABASE	STATUS	DISTANCE	ELEVATION	MAP ID
State-Cerclis-Open-NY	Open	0.19 miles N	51 ft (3 ft higher than site)	<b>4</b>
SITE NAME			MAPS	ID
AL TECH SPECIALTY STEEL			<u>1</u> , <u>2</u> , <u>4</u>	401003.28
ADDRESS			CITY	ZIP
SPRING STREET			WATERVLIET	12189
DETAILS				
<p>Note: This is an ERS generated ID</p> <p>Facility Information</p> <p>Not Reported</p> <p>Contact Information</p> <p>Owner Name: DR. JIN PARK</p> <p>OWNER ADDRESS1: Not Reported</p> <p>OWNER ADDRESS2: P. O. BOX 1932</p> <p>Owner City: WINDERMERE</p> <p>Owner State: FL</p> <p>Owner ZIP: 34786-1932</p> <p>OWNER CONTACT: Not Reported</p> <p>Disposal Name: AL TECH SPECIALTY STEEL.</p> <p>Disposal Address: Not Reported</p> <p>Disposal Address2: Not Reported</p> <p>Disposal City: Not Reported</p> <p>Disposal ZIP: Not Reported</p> <p>Disposal State: Not Reported</p> <p>DISPOSAL CONTACT: Not Reported</p> <p>Operator Name: AL TECH SPECIALTY STEEL</p> <p>Operator Address: SPRING STREET</p> <p>Operator Address2: Not Reported</p> <p>Operator City: WATERVLIET</p> <p>Operator State: NY</p> <p>Operator Zip: 12189</p> <p>OPERATOR CONTACT: Not Reported</p> <p><a href="#">More Details Link</a></p>				

DATABASE	STATUS	DISTANCE	ELEVATION	MAP ID
State-Cerclis-Open-NY	Open	0.19 miles N	51 ft (3 ft higher than site)	<b>4</b>
SITE NAME			MAPS	ID
AL TECH SPECIALTY STEEL			<u>1</u> , <u>2</u> , <u>4</u>	401003.24
ADDRESS			CITY	ZIP
SPRING STREET			WATERVLIET	12189
DETAILS				
<p>Note: This is an ERS generated ID</p> <p>Facility Information</p> <p>Not Reported</p> <p>Contact Information</p> <p>Owner Name: DR. JIN PARK</p> <p>OWNER ADDRESS1: Not Reported</p> <p>OWNER ADDRESS2: P. O. BOX 1932</p> <p>Owner City: WINDERMERE</p> <p>Owner State: FL</p> <p>Owner ZIP: 34786-1932</p> <p>OWNER CONTACT: Not Reported</p> <p>Disposal Name: AL TECH SPECIALTY STEEL</p> <p>Disposal Address: Not Reported</p> <p>Disposal Address2: Not Reported</p> <p>Disposal City: Not Reported</p> <p>Disposal ZIP: Not Reported</p> <p>Disposal State: Not Reported</p> <p>DISPOSAL CONTACT: Not Reported</p> <p>Operator Name: AL TECH SPECIALTY STEEL</p> <p>Operator Address: SPRING STREET</p> <p>Operator Address2: Not Reported</p> <p>Operator City: WATERVLIET</p> <p>Operator State: NY</p> <p>Operator Zip: 12189</p> <p>OPERATOR CONTACT: Not Reported</p> <p><a href="#">More Details Link</a></p>				

DATABASE	STATUS	DISTANCE	ELEVATION	MAP ID
State-Cerclis-Open-NY	Open	0.19 miles N	51 ft (3 ft higher than site)	<b>4</b>
SITE NAME			MAPS	ID
AL TECH SPECIALTY STEEL			<u>1</u> , <u>2</u> , <u>4</u>	401003.23
ADDRESS			CITY	ZIP
SPRING STREET			WATERVLIET	12189
DETAILS				
<p>Note: This is an ERS generated ID</p> <p>Facility Information</p> <p>Not Reported</p> <p>Contact Information</p> <p>Owner Name: DR. JIN PARK</p> <p>OWNER ADDRESS1: Not Reported</p> <p>OWNER ADDRESS2: P. O. BOX 1932</p> <p>Owner City: WINDERMERE</p> <p>Owner State: FL</p> <p>Owner ZIP: 34786-1932</p> <p>OWNER CONTACT: Not Reported</p> <p>Disposal Name: AL TECH SPECIALTY STEEL.</p> <p>Disposal Address: Not Reported</p> <p>Disposal Address2: Not Reported</p> <p>Disposal City: Not Reported</p> <p>Disposal ZIP: Not Reported</p> <p>Disposal State: Not Reported</p> <p>DISPOSAL CONTACT: Not Reported</p> <p>Operator Name: AL TECH SPECIALTY STEEL</p> <p>Operator Address: SPRING STREET</p> <p>Operator Address2: Not Reported</p> <p>Operator City: WATERVLIET</p> <p>Operator State: NY</p> <p>Operator Zip: 12189</p> <p>OPERATOR CONTACT: Not Reported</p> <p><a href="#">More Details Link</a></p>				

DATABASE	STATUS	DISTANCE	ELEVATION	MAP ID
State-Cerclis-Open-NY	Open	0.19 miles N	51 ft (3 ft higher than site)	<b>4</b>
SITE NAME			MAPS	ID
AL TECH SPECIALTY STEEL			<u>1</u> , <u>2</u> , <u>4</u>	401003.9
ADDRESS			CITY	ZIP
SPRING STREET			WATERVLIET	12189
DETAILS				
<p>Note: This is an ERS generated ID</p> <p>Facility Information</p> <p>Not Reported</p> <p>Contact Information</p> <p>Owner Name: DR. JIN PARK</p> <p>OWNER ADDRESS1: Not Reported</p> <p>OWNER ADDRESS2: P. O. BOX 1932</p> <p>Owner City: WINDERMERE</p> <p>Owner State: FL</p> <p>Owner ZIP: 34786-1932</p> <p>OWNER CONTACT: Not Reported</p> <p>Disposal Name: AL TECH SPECIALTY STEEL.</p> <p>Disposal Address: Not Reported</p> <p>Disposal Address2: Not Reported</p> <p>Disposal City: Not Reported</p> <p>Disposal ZIP: Not Reported</p> <p>Disposal State: Not Reported</p> <p>DISPOSAL CONTACT: Not Reported</p> <p>Operator Name: AL TECH SPECIALTY STEEL</p> <p>Operator Address: SPRING STREET</p> <p>Operator Address2: Not Reported</p> <p>Operator City: WATERVLIET</p> <p>Operator State: NY</p> <p>Operator Zip: 12189</p> <p>OPERATOR CONTACT: Not Reported</p> <p><a href="#">More Details Link</a></p>				

DATABASE	STATUS	DISTANCE	ELEVATION	MAP ID
State-Cerclis-Open-NY	Open	0.19 miles N	51 ft (3 ft higher than site)	<b>4</b>
SITE NAME			MAPS	ID
AL TECH SPECIALTY STEEL			<u>1</u> , <u>2</u> , <u>4</u>	401003.16
ADDRESS			CITY	ZIP
SPRING STREET			WATERVLIET	12189
DETAILS				
<p>Note: This is an ERS generated ID</p> <p>Facility Information</p> <p>Not Reported</p> <p>Contact Information</p> <p>Owner Name: DR. JIN PARK</p> <p>OWNER ADDRESS1: Not Reported</p> <p>OWNER ADDRESS2: P. O. BOX 1932</p> <p>Owner City: WINDERMERE</p> <p>Owner State: FL</p> <p>Owner ZIP: 34786-1932</p> <p>OWNER CONTACT: Not Reported</p> <p>Disposal Name: AL TECH SPECIALTY STEEL.</p> <p>Disposal Address: Not Reported</p> <p>Disposal Address2: Not Reported</p> <p>Disposal City: Not Reported</p> <p>Disposal ZIP: Not Reported</p> <p>Disposal State: Not Reported</p> <p>DISPOSAL CONTACT: Not Reported</p> <p>Operator Name: AL TECH SPECIALTY STEEL</p> <p>Operator Address: SPRING STREET</p> <p>Operator Address2: Not Reported</p> <p>Operator City: WATERVLIET</p> <p>Operator State: NY</p> <p>Operator Zip: 12189</p> <p>OPERATOR CONTACT: Not Reported</p> <p><a href="#">More Details Link</a></p>				



DATABASE	STATUS	DISTANCE	ELEVATION	MAP ID
State-Cerclis-Open-NY	Open	0.19 miles N	51 ft (3 ft higher than site)	<b>4</b>
SITE NAME			MAPS	ID
AL TECH SPECIALTY STEEL			<u>1</u> , <u>2</u> , <u>4</u>	401003.26
ADDRESS			CITY	ZIP
SPRING STREET			WATERVLIET	12189
DETAILS				
<p>Note: This is an ERS generated ID</p> <p>Facility Information</p> <p>Not Reported</p> <p>Contact Information</p> <p>Owner Name: DR. JIN PARK</p> <p>OWNER ADDRESS1: Not Reported</p> <p>OWNER ADDRESS2: P. O. BOX 1932</p> <p>Owner City: WINDERMERE</p> <p>Owner State: FL</p> <p>Owner ZIP: 34786-1932</p> <p>OWNER CONTACT: Not Reported</p> <p>Disposal Name: AL TECH SPECIALTY STEEL</p> <p>Disposal Address: Not Reported</p> <p>Disposal Address2: Not Reported</p> <p>Disposal City: Not Reported</p> <p>Disposal ZIP: Not Reported</p> <p>Disposal State: Not Reported</p> <p>DISPOSAL CONTACT: Not Reported</p> <p>Operator Name: AL TECH SPECIALTY STEEL</p> <p>Operator Address: SPRING STREET</p> <p>Operator Address2: Not Reported</p> <p>Operator City: WATERVLIET</p> <p>Operator State: NY</p> <p>Operator Zip: 12189</p> <p>OPERATOR CONTACT: Not Reported</p> <p><a href="#">More Details Link</a></p>				

DATABASE	STATUS	DISTANCE	ELEVATION	MAP ID
State-Cerclis-Open-NY	Open	0.19 miles N	51 ft (3 ft higher than site)	<b>4</b>
SITE NAME			MAPS	ID
AL TECH SPECIALTY STEEL			<u>1</u> , <u>2</u> , <u>4</u>	401003.30
ADDRESS			CITY	ZIP
SPRING STREET			WATERVLIET	12189
DETAILS				
<p>Note: This is an ERS generated ID</p> <p>Facility Information</p> <p>Not Reported</p> <p>Contact Information</p> <p>Owner Name: DR. JIN PARK</p> <p>OWNER ADDRESS1: Not Reported</p> <p>OWNER ADDRESS2: P. O. BOX 1932</p> <p>Owner City: WINDERMERE</p> <p>Owner State: FL</p> <p>Owner ZIP: 34786-1932</p> <p>OWNER CONTACT: Not Reported</p> <p>Disposal Name: AL TECH SPECIALTY STEEL.</p> <p>Disposal Address: Not Reported</p> <p>Disposal Address2: Not Reported</p> <p>Disposal City: Not Reported</p> <p>Disposal ZIP: Not Reported</p> <p>Disposal State: Not Reported</p> <p>DISPOSAL CONTACT: Not Reported</p> <p>Operator Name: AL TECH SPECIALTY STEEL</p> <p>Operator Address: SPRING STREET</p> <p>Operator Address2: Not Reported</p> <p>Operator City: WATERVLIET</p> <p>Operator State: NY</p> <p>Operator Zip: 12189</p> <p>OPERATOR CONTACT: Not Reported</p> <p><a href="#">More Details Link</a></p>				

DATABASE	STATUS	DISTANCE	ELEVATION	MAP ID
State-Cerclis-Open-NY	Open	0.19 miles N	51 ft (3 ft higher than site)	<b>4</b>
SITE NAME			MAPS	ID
AL TECH SPECIALTY STEEL			<u>1</u> , <u>2</u> , <u>4</u>	401003.3
ADDRESS			CITY	ZIP
SPRING STREET			WATERVLIET	12189
DETAILS				
<p>Note: This is an ERS generated ID</p> <p>Facility Information</p> <p>Not Reported</p> <p>Contact Information</p> <p>Owner Name: DR. JIN PARK</p> <p>OWNER ADDRESS1: Not Reported</p> <p>OWNER ADDRESS2: P. O. BOX 1932</p> <p>Owner City: WINDERMERE</p> <p>Owner State: FL</p> <p>Owner ZIP: 34786-1932</p> <p>OWNER CONTACT: Not Reported</p> <p>Disposal Name: AL TECH SPECIALTY STEEL.</p> <p>Disposal Address: Not Reported</p> <p>Disposal Address2: Not Reported</p> <p>Disposal City: Not Reported</p> <p>Disposal ZIP: Not Reported</p> <p>Disposal State: Not Reported</p> <p>DISPOSAL CONTACT: Not Reported</p> <p>Operator Name: AL TECH SPECIALTY STEEL</p> <p>Operator Address: SPRING STREET</p> <p>Operator Address2: Not Reported</p> <p>Operator City: WATERVLIET</p> <p>Operator State: NY</p> <p>Operator Zip: 12189</p> <p>OPERATOR CONTACT: Not Reported</p> <p><a href="#">More Details Link</a></p>				

DATABASE	STATUS	DISTANCE	ELEVATION	MAP ID
State-Cerclis-Open-NY	Open	0.19 miles N	51 ft (3 ft higher than site)	<b>4</b>
SITE NAME			MAPS	ID
AL TECH SPECIALTY STEEL			<u>1</u> , <u>2</u> , <u>4</u>	401003.14
ADDRESS			CITY	ZIP
SPRING STREET			WATERVLIET	12189
DETAILS				
<p>Note: This is an ERS generated ID</p> <p>Facility Information</p> <p>Not Reported</p> <p>Contact Information</p> <p>Owner Name: DR. JIN PARK</p> <p>OWNER ADDRESS1: Not Reported</p> <p>OWNER ADDRESS2: P. O. BOX 1932</p> <p>Owner City: WINDERMERE</p> <p>Owner State: FL</p> <p>Owner ZIP: 34786-1932</p> <p>OWNER CONTACT: Not Reported</p> <p>Disposal Name: AL TECH SPECIALTY STEEL</p> <p>Disposal Address: Not Reported</p> <p>Disposal Address2: Not Reported</p> <p>Disposal City: Not Reported</p> <p>Disposal ZIP: Not Reported</p> <p>Disposal State: Not Reported</p> <p>DISPOSAL CONTACT: Not Reported</p> <p>Operator Name: AL TECH SPECIALTY STEEL</p> <p>Operator Address: SPRING STREET</p> <p>Operator Address2: Not Reported</p> <p>Operator City: WATERVLIET</p> <p>Operator State: NY</p> <p>Operator Zip: 12189</p> <p>OPERATOR CONTACT: Not Reported</p> <p><a href="#">More Details Link</a></p>				

DATABASE	STATUS	DISTANCE	ELEVATION	MAP ID
State-Cerclis-Open-NY	Open	0.19 miles N	51 ft (3 ft higher than site)	<b>4</b>
SITE NAME			MAPS	ID
AL TECH SPECIALTY STEEL			<u>1</u> , <u>2</u> , <u>4</u>	401003.29
ADDRESS			CITY	ZIP
SPRING STREET			WATERVLIET	12189
DETAILS				
<p>Note: This is an ERS generated ID</p> <p>Facility Information</p> <p>Not Reported</p> <p>Contact Information</p> <p>Owner Name: DR. JIN PARK</p> <p>OWNER ADDRESS1: Not Reported</p> <p>OWNER ADDRESS2: P. O. BOX 1932</p> <p>Owner City: WINDERMERE</p> <p>Owner State: FL</p> <p>Owner ZIP: 34786-1932</p> <p>OWNER CONTACT: Not Reported</p> <p>Disposal Name: AL TECH SPECIALTY STEEL</p> <p>Disposal Address: Not Reported</p> <p>Disposal Address2: Not Reported</p> <p>Disposal City: Not Reported</p> <p>Disposal ZIP: Not Reported</p> <p>Disposal State: Not Reported</p> <p>DISPOSAL CONTACT: Not Reported</p> <p>Operator Name: AL TECH SPECIALTY STEEL</p> <p>Operator Address: SPRING STREET</p> <p>Operator Address2: Not Reported</p> <p>Operator City: WATERVLIET</p> <p>Operator State: NY</p> <p>Operator Zip: 12189</p> <p>OPERATOR CONTACT: Not Reported</p> <p><a href="#">More Details Link</a></p>				

DATABASE	STATUS	DISTANCE	ELEVATION	MAP ID
State-Cerclis-Open-NY	Open	0.19 miles N	51 ft (3 ft higher than site)	<b>4</b>
SITE NAME			MAPS	ID
AL TECH SPECIALTY STEEL			<u>1</u> , <u>2</u> , <u>4</u>	401003.10
ADDRESS			CITY	ZIP
SPRING STREET			WATERVLIET	12189
DETAILS				
<p>Note: This is an ERS generated ID</p> <p>Facility Information</p> <p>Not Reported</p> <p>Contact Information</p> <p>Owner Name: DR. JIN PARK</p> <p>OWNER ADDRESS1: Not Reported</p> <p>OWNER ADDRESS2: P. O. BOX 1932</p> <p>Owner City: WINDERMERE</p> <p>Owner State: FL</p> <p>Owner ZIP: 34786-1932</p> <p>OWNER CONTACT: Not Reported</p> <p>Disposal Name: AL TECH SPECIALTY STEEL.</p> <p>Disposal Address: Not Reported</p> <p>Disposal Address2: Not Reported</p> <p>Disposal City: Not Reported</p> <p>Disposal ZIP: Not Reported</p> <p>Disposal State: Not Reported</p> <p>DISPOSAL CONTACT: Not Reported</p> <p>Operator Name: AL TECH SPECIALTY STEEL</p> <p>Operator Address: SPRING STREET</p> <p>Operator Address2: Not Reported</p> <p>Operator City: WATERVLIET</p> <p>Operator State: NY</p> <p>Operator Zip: 12189</p> <p>OPERATOR CONTACT: Not Reported</p> <p><a href="#">More Details Link</a></p>				

DATABASE	STATUS	DISTANCE	ELEVATION	MAP ID
State-Cerclis-Open-NY	Open	0.19 miles N	51 ft (3 ft higher than site)	<b>4</b>
SITE NAME			MAPS	ID
AL TECH SPECIALTY STEEL			<u>1</u> , <u>2</u> , <u>4</u>	401003.12
ADDRESS			CITY	ZIP
SPRING STREET			WATERVLIET	12189
DETAILS				
<p>Note: This is an ERS generated ID</p> <p>Facility Information</p> <p>Not Reported</p> <p>Contact Information</p> <p>Owner Name: DR. JIN PARK</p> <p>OWNER ADDRESS1: Not Reported</p> <p>OWNER ADDRESS2: P. O. BOX 1932</p> <p>Owner City: WINDERMERE</p> <p>Owner State: FL</p> <p>Owner ZIP: 34786-1932</p> <p>OWNER CONTACT: Not Reported</p> <p>Disposal Name: AL TECH SPECIALTY STEEL.</p> <p>Disposal Address: Not Reported</p> <p>Disposal Address2: Not Reported</p> <p>Disposal City: Not Reported</p> <p>Disposal ZIP: Not Reported</p> <p>Disposal State: Not Reported</p> <p>DISPOSAL CONTACT: Not Reported</p> <p>Operator Name: AL TECH SPECIALTY STEEL</p> <p>Operator Address: SPRING STREET</p> <p>Operator Address2: Not Reported</p> <p>Operator City: WATERVLIET</p> <p>Operator State: NY</p> <p>Operator Zip: 12189</p> <p>OPERATOR CONTACT: Not Reported</p> <p><a href="#">More Details Link</a></p>				

DATABASE	STATUS	DISTANCE	ELEVATION	MAP ID
State-Cerclis-Open-NY	Open	0.19 miles N	51 ft (3 ft higher than site)	<b>4</b>
SITE NAME			MAPS	ID
AL TECH SPECIALTY STEEL			<u>1</u> , <u>2</u> , <u>4</u>	401003.11
ADDRESS			CITY	ZIP
SPRING STREET			WATERVLIET	12189
DETAILS				
<p>Note: This is an ERS generated ID</p> <p>Facility Information</p> <p>Not Reported</p> <p>Contact Information</p> <p>Owner Name: DR. JIN PARK</p> <p>OWNER ADDRESS1: Not Reported</p> <p>OWNER ADDRESS2: P. O. BOX 1932</p> <p>Owner City: WINDERMERE</p> <p>Owner State: FL</p> <p>Owner ZIP: 34786-1932</p> <p>OWNER CONTACT: Not Reported</p> <p>Disposal Name: AL TECH SPECIALTY STEEL.</p> <p>Disposal Address: Not Reported</p> <p>Disposal Address2: Not Reported</p> <p>Disposal City: Not Reported</p> <p>Disposal ZIP: Not Reported</p> <p>Disposal State: Not Reported</p> <p>DISPOSAL CONTACT: Not Reported</p> <p>Operator Name: AL TECH SPECIALTY STEEL</p> <p>Operator Address: SPRING STREET</p> <p>Operator Address2: Not Reported</p> <p>Operator City: WATERVLIET</p> <p>Operator State: NY</p> <p>Operator Zip: 12189</p> <p>OPERATOR CONTACT: Not Reported</p> <p><a href="#">More Details Link</a></p>				



DATABASE	STATUS	DISTANCE	ELEVATION	MAP ID
State-Cerclis-Open-NY	Open	0.19 miles N	51 ft (3 ft higher than site)	<b>4</b>
SITE NAME			MAPS	ID
AL TECH SPECIALTY STEEL			<u>1</u> , <u>2</u> , <u>4</u>	401003.13
ADDRESS			CITY	ZIP
SPRING STREET			WATERVLIET	12189
DETAILS				
<p>Note: This is an ERS generated ID</p> <p>Facility Information</p> <p>Not Reported</p> <p>Contact Information</p> <p>Owner Name: DR. JIN PARK</p> <p>OWNER ADDRESS1: Not Reported</p> <p>OWNER ADDRESS2: P. O. BOX 1932</p> <p>Owner City: WINDERMERE</p> <p>Owner State: FL</p> <p>Owner ZIP: 34786-1932</p> <p>OWNER CONTACT: Not Reported</p> <p>Disposal Name: AL TECH SPECIALTY STEEL.</p> <p>Disposal Address: Not Reported</p> <p>Disposal Address2: Not Reported</p> <p>Disposal City: Not Reported</p> <p>Disposal ZIP: Not Reported</p> <p>Disposal State: Not Reported</p> <p>DISPOSAL CONTACT: Not Reported</p> <p>Operator Name: AL TECH SPECIALTY STEEL</p> <p>Operator Address: SPRING STREET</p> <p>Operator Address2: Not Reported</p> <p>Operator City: WATERVLIET</p> <p>Operator State: NY</p> <p>Operator Zip: 12189</p> <p>OPERATOR CONTACT: Not Reported</p> <p><a href="#">More Details Link</a></p>				

DATABASE	STATUS	DISTANCE	ELEVATION	MAP ID
State-Cerclis-Open-NY	Open	0.19 miles N	51 ft (3 ft higher than site)	<b>4</b>
SITE NAME			MAPS	ID
AL TECH SPECIALTY STEEL			<u>1</u> , <u>2</u> , <u>4</u>	401003.22
ADDRESS			CITY	ZIP
SPRING STREET			WATERVLIET	12189
DETAILS				
<p>Note: This is an ERS generated ID</p> <p>Facility Information</p> <p>Not Reported</p> <p>Contact Information</p> <p>Owner Name: DR. JIN PARK</p> <p>OWNER ADDRESS1: Not Reported</p> <p>OWNER ADDRESS2: P. O. BOX 1932</p> <p>Owner City: WINDERMERE</p> <p>Owner State: FL</p> <p>Owner ZIP: 34786-1932</p> <p>OWNER CONTACT: Not Reported</p> <p>Disposal Name: AL TECH SPECIALTY STEEL.</p> <p>Disposal Address: Not Reported</p> <p>Disposal Address2: Not Reported</p> <p>Disposal City: Not Reported</p> <p>Disposal ZIP: Not Reported</p> <p>Disposal State: Not Reported</p> <p>DISPOSAL CONTACT: Not Reported</p> <p>Operator Name: AL TECH SPECIALTY STEEL</p> <p>Operator Address: SPRING STREET</p> <p>Operator Address2: Not Reported</p> <p>Operator City: WATERVLIET</p> <p>Operator State: NY</p> <p>Operator Zip: 12189</p> <p>OPERATOR CONTACT: Not Reported</p> <p><a href="#">More Details Link</a></p>				

DATABASE	STATUS	DISTANCE	ELEVATION	MAP ID
State-Cerclis-Open-NY	Open	0.19 miles N	51 ft (3 ft higher than site)	<b>4</b>
SITE NAME			MAPS	ID
AL TECH SPECIALTY STEEL			<u>1</u> , <u>2</u> , <u>4</u>	401003.48
ADDRESS			CITY	ZIP
SPRING STREET			WATERVLIET	12189
DETAILS				
<p>Note: This is an ERS generated ID</p> <p>Facility Information</p> <p>Not Reported</p> <p>Contact Information</p> <p>Owner Name: DR. JIN PARK</p> <p>OWNER ADDRESS1: Not Reported</p> <p>OWNER ADDRESS2: P. O. BOX 1932</p> <p>Owner City: WINDERMERE</p> <p>Owner State: FL</p> <p>Owner ZIP: 34786-1932</p> <p>OWNER CONTACT: Not Reported</p> <p>Disposal Name: AL TECH SPECIALTY STEEL.</p> <p>Disposal Address: Not Reported</p> <p>Disposal Address2: Not Reported</p> <p>Disposal City: Not Reported</p> <p>Disposal ZIP: Not Reported</p> <p>Disposal State: Not Reported</p> <p>DISPOSAL CONTACT: Not Reported</p> <p>Operator Name: AL TECH SPECIALTY STEEL</p> <p>Operator Address: SPRING STREET</p> <p>Operator Address2: Not Reported</p> <p>Operator City: WATERVLIET</p> <p>Operator State: NY</p> <p>Operator Zip: 12189</p> <p>OPERATOR CONTACT: Not Reported</p> <p><a href="#">More Details Link</a></p>				

DATABASE	STATUS	DISTANCE	ELEVATION	MAP ID
State-Cerclis-Open-NY	Open	0.19 miles N	51 ft (3 ft higher than site)	<b>4</b>
SITE NAME			MAPS	ID
AL TECH SPECIALTY STEEL			<u>1</u> , <u>2</u> , <u>4</u>	401003.17
ADDRESS			CITY	ZIP
SPRING STREET			WATERVLIET	12189
DETAILS				
<p>Note: This is an ERS generated ID</p> <p>Facility Information</p> <p>Not Reported</p> <p>Contact Information</p> <p>Owner Name: DR. JIN PARK</p> <p>OWNER ADDRESS1: Not Reported</p> <p>OWNER ADDRESS2: P. O. BOX 1932</p> <p>Owner City: WINDERMERE</p> <p>Owner State: FL</p> <p>Owner ZIP: 34786-1932</p> <p>OWNER CONTACT: Not Reported</p> <p>Disposal Name: AL TECH SPECIALTY STEEL.</p> <p>Disposal Address: Not Reported</p> <p>Disposal Address2: Not Reported</p> <p>Disposal City: Not Reported</p> <p>Disposal ZIP: Not Reported</p> <p>Disposal State: Not Reported</p> <p>DISPOSAL CONTACT: Not Reported</p> <p>Operator Name: AL TECH SPECIALTY STEEL</p> <p>Operator Address: SPRING STREET</p> <p>Operator Address2: Not Reported</p> <p>Operator City: WATERVLIET</p> <p>Operator State: NY</p> <p>Operator Zip: 12189</p> <p>OPERATOR CONTACT: Not Reported</p> <p><a href="#">More Details Link</a></p>				

DATABASE	STATUS	DISTANCE	ELEVATION	MAP ID
State-Cerclis-Open-NY	Open	0.19 miles N	51 ft (3 ft higher than site)	<b>4</b>
SITE NAME			MAPS	ID
AL TECH SPECIALTY STEEL			<u>1</u> , <u>2</u> , <u>4</u>	401003.36
ADDRESS			CITY	ZIP
SPRING STREET			WATERVLIET	12189
DETAILS				
<p>Note: This is an ERS generated ID</p> <p>Facility Information</p> <p>Not Reported</p> <p>Contact Information</p> <p>Owner Name: DR. JIN PARK</p> <p>OWNER ADDRESS1: Not Reported</p> <p>OWNER ADDRESS2: P. O. BOX 1932</p> <p>Owner City: WINDERMERE</p> <p>Owner State: FL</p> <p>Owner ZIP: 34786-1932</p> <p>OWNER CONTACT: Not Reported</p> <p>Disposal Name: AL TECH SPECIALTY STEEL.</p> <p>Disposal Address: Not Reported</p> <p>Disposal Address2: Not Reported</p> <p>Disposal City: Not Reported</p> <p>Disposal ZIP: Not Reported</p> <p>Disposal State: Not Reported</p> <p>DISPOSAL CONTACT: Not Reported</p> <p>Operator Name: AL TECH SPECIALTY STEEL</p> <p>Operator Address: SPRING STREET</p> <p>Operator Address2: Not Reported</p> <p>Operator City: WATERVLIET</p> <p>Operator State: NY</p> <p>Operator Zip: 12189</p> <p>OPERATOR CONTACT: Not Reported</p> <p><a href="#">More Details Link</a></p>				

DATABASE	STATUS	DISTANCE	ELEVATION	MAP ID
State-Cerclis-Open-NY	Open	0.19 miles N	51 ft (3 ft higher than site)	<b>4</b>
SITE NAME			MAPS	ID
AL TECH SPECIALTY STEEL			<u>1</u> , <u>2</u> , <u>4</u>	401003.35
ADDRESS			CITY	ZIP
SPRING STREET			WATERVLIET	12189
DETAILS				
<p>Note: This is an ERS generated ID</p> <p>Facility Information</p> <p>Not Reported</p> <p>Contact Information</p> <p>Owner Name: DR. JIN PARK</p> <p>OWNER ADDRESS1: Not Reported</p> <p>OWNER ADDRESS2: P. O. BOX 1932</p> <p>Owner City: WINDERMERE</p> <p>Owner State: FL</p> <p>Owner ZIP: 34786-1932</p> <p>OWNER CONTACT: Not Reported</p> <p>Disposal Name: AL TECH SPECIALTY STEEL.</p> <p>Disposal Address: Not Reported</p> <p>Disposal Address2: Not Reported</p> <p>Disposal City: Not Reported</p> <p>Disposal ZIP: Not Reported</p> <p>Disposal State: Not Reported</p> <p>DISPOSAL CONTACT: Not Reported</p> <p>Operator Name: AL TECH SPECIALTY STEEL</p> <p>Operator Address: SPRING STREET</p> <p>Operator Address2: Not Reported</p> <p>Operator City: WATERVLIET</p> <p>Operator State: NY</p> <p>Operator Zip: 12189</p> <p>OPERATOR CONTACT: Not Reported</p> <p><a href="#">More Details Link</a></p>				

DATABASE	STATUS	DISTANCE	ELEVATION	MAP ID
State-Cerclis-Open-NY	Open	0.19 miles N	51 ft (3 ft higher than site)	<b>4</b>
SITE NAME			MAPS	ID
AL TECH SPECIALTY STEEL			<u>1</u> , <u>2</u> , <u>4</u>	401003.34
ADDRESS			CITY	ZIP
SPRING STREET			WATERVLIET	12189
DETAILS				
<p>Note: This is an ERS generated ID</p> <p>Facility Information</p> <p>Not Reported</p> <p>Contact Information</p> <p>Owner Name: DR. JIN PARK</p> <p>OWNER ADDRESS1: Not Reported</p> <p>OWNER ADDRESS2: P. O. BOX 1932</p> <p>Owner City: WINDERMERE</p> <p>Owner State: FL</p> <p>Owner ZIP: 34786-1932</p> <p>OWNER CONTACT: Not Reported</p> <p>Disposal Name: AL TECH SPECIALTY STEEL.</p> <p>Disposal Address: Not Reported</p> <p>Disposal Address2: Not Reported</p> <p>Disposal City: Not Reported</p> <p>Disposal ZIP: Not Reported</p> <p>Disposal State: Not Reported</p> <p>DISPOSAL CONTACT: Not Reported</p> <p>Operator Name: AL TECH SPECIALTY STEEL</p> <p>Operator Address: SPRING STREET</p> <p>Operator Address2: Not Reported</p> <p>Operator City: WATERVLIET</p> <p>Operator State: NY</p> <p>Operator Zip: 12189</p> <p>OPERATOR CONTACT: Not Reported</p> <p><a href="#">More Details Link</a></p>				

DATABASE	STATUS	DISTANCE	ELEVATION	MAP ID
State-Cerclis-Open-NY	Open	0.19 miles N	51 ft (3 ft higher than site)	<b>4</b>
SITE NAME			MAPS	ID
AL TECH SPECIALTY STEEL			<u>1</u> , <u>2</u> , <u>4</u>	401003.33
ADDRESS			CITY	ZIP
SPRING STREET			WATERVLIET	12189
DETAILS				
<p>Note: This is an ERS generated ID</p> <p>Facility Information</p> <p>Not Reported</p> <p>Contact Information</p> <p>Owner Name: DR. JIN PARK</p> <p>OWNER ADDRESS1: Not Reported</p> <p>OWNER ADDRESS2: P. O. BOX 1932</p> <p>Owner City: WINDERMERE</p> <p>Owner State: FL</p> <p>Owner ZIP: 34786-1932</p> <p>OWNER CONTACT: Not Reported</p> <p>Disposal Name: AL TECH SPECIALTY STEEL.</p> <p>Disposal Address: Not Reported</p> <p>Disposal Address2: Not Reported</p> <p>Disposal City: Not Reported</p> <p>Disposal ZIP: Not Reported</p> <p>Disposal State: Not Reported</p> <p>DISPOSAL CONTACT: Not Reported</p> <p>Operator Name: AL TECH SPECIALTY STEEL</p> <p>Operator Address: SPRING STREET</p> <p>Operator Address2: Not Reported</p> <p>Operator City: WATERVLIET</p> <p>Operator State: NY</p> <p>Operator Zip: 12189</p> <p>OPERATOR CONTACT: Not Reported</p> <p><a href="#">More Details Link</a></p>				



DATABASE	STATUS	DISTANCE	ELEVATION	MAP ID
State-Cerclis-Open-NY	Open	0.19 miles N	51 ft (3 ft higher than site)	<b>4</b>
SITE NAME			MAPS	ID
AL TECH SPECIALTY STEEL			<u>1</u> , <u>2</u> , <u>4</u>	401003.32
ADDRESS			CITY	ZIP
SPRING STREET			WATERVLIET	12189
DETAILS				
<p>Note: This is an ERS generated ID</p> <p>Facility Information</p> <p>Not Reported</p> <p>Contact Information</p> <p>Owner Name: DR. JIN PARK</p> <p>OWNER ADDRESS1: Not Reported</p> <p>OWNER ADDRESS2: P. O. BOX 1932</p> <p>Owner City: WINDERMERE</p> <p>Owner State: FL</p> <p>Owner ZIP: 34786-1932</p> <p>OWNER CONTACT: Not Reported</p> <p>Disposal Name: AL TECH SPECIALTY STEEL.</p> <p>Disposal Address: Not Reported</p> <p>Disposal Address2: Not Reported</p> <p>Disposal City: Not Reported</p> <p>Disposal ZIP: Not Reported</p> <p>Disposal State: Not Reported</p> <p>DISPOSAL CONTACT: Not Reported</p> <p>Operator Name: AL TECH SPECIALTY STEEL</p> <p>Operator Address: SPRING STREET</p> <p>Operator Address2: Not Reported</p> <p>Operator City: WATERVLIET</p> <p>Operator State: NY</p> <p>Operator Zip: 12189</p> <p>OPERATOR CONTACT: Not Reported</p> <p><a href="#">More Details Link</a></p>				

DATABASE	STATUS	DISTANCE	ELEVATION	MAP ID
State-Cerclis-Open-NY	Open	0.19 miles N	51 ft (3 ft higher than site)	<b>4</b>
SITE NAME			MAPS	ID
AL TECH SPECIALTY STEEL			<u>1</u> , <u>2</u> , <u>4</u>	401003.7
ADDRESS			CITY	ZIP
SPRING STREET			WATERVLIET	12189
DETAILS				
<p>Note: This is an ERS generated ID</p> <p>Facility Information</p> <p>Not Reported</p> <p>Contact Information</p> <p>Owner Name: DR. JIN PARK</p> <p>OWNER ADDRESS1: Not Reported</p> <p>OWNER ADDRESS2: P. O. BOX 1932</p> <p>Owner City: WINDERMERE</p> <p>Owner State: FL</p> <p>Owner ZIP: 34786-1932</p> <p>OWNER CONTACT: Not Reported</p> <p>Disposal Name: AL TECH SPECIALTY STEEL.</p> <p>Disposal Address: Not Reported</p> <p>Disposal Address2: Not Reported</p> <p>Disposal City: Not Reported</p> <p>Disposal ZIP: Not Reported</p> <p>Disposal State: Not Reported</p> <p>DISPOSAL CONTACT: Not Reported</p> <p>Operator Name: AL TECH SPECIALTY STEEL</p> <p>Operator Address: SPRING STREET</p> <p>Operator Address2: Not Reported</p> <p>Operator City: WATERVLIET</p> <p>Operator State: NY</p> <p>Operator Zip: 12189</p> <p>OPERATOR CONTACT: Not Reported</p> <p><a href="#">More Details Link</a></p>				

DATABASE	STATUS	DISTANCE	ELEVATION	MAP ID
State-Cerclis-Open-NY	Open	0.19 miles N	51 ft (3 ft higher than site)	<b>4</b>
SITE NAME			MAPS	ID
AL TECH SPECIALTY STEEL			<u>1</u> , <u>2</u> , <u>4</u>	401003.6
ADDRESS			CITY	ZIP
SPRING STREET			WATERVLIET	12189
DETAILS				
<p>Note: This is an ERS generated ID</p> <p>Facility Information</p> <p>Not Reported</p> <p>Contact Information</p> <p>Owner Name: DR. JIN PARK</p> <p>OWNER ADDRESS1: Not Reported</p> <p>OWNER ADDRESS2: P. O. BOX 1932</p> <p>Owner City: WINDERMERE</p> <p>Owner State: FL</p> <p>Owner ZIP: 34786-1932</p> <p>OWNER CONTACT: Not Reported</p> <p>Disposal Name: AL TECH SPECIALTY STEEL</p> <p>Disposal Address: Not Reported</p> <p>Disposal Address2: Not Reported</p> <p>Disposal City: Not Reported</p> <p>Disposal ZIP: Not Reported</p> <p>Disposal State: Not Reported</p> <p>DISPOSAL CONTACT: Not Reported</p> <p>Operator Name: AL TECH SPECIALTY STEEL</p> <p>Operator Address: SPRING STREET</p> <p>Operator Address2: Not Reported</p> <p>Operator City: WATERVLIET</p> <p>Operator State: NY</p> <p>Operator Zip: 12189</p> <p>OPERATOR CONTACT: Not Reported</p> <p><a href="#">More Details Link</a></p>				

DATABASE	STATUS	DISTANCE	ELEVATION	MAP ID
State-Cerclis-Open-NY	Open	0.19 miles N	51 ft (3 ft higher than site)	<b>4</b>
SITE NAME			MAPS	ID
AL TECH SPECIALTY STEEL			<u>1</u> , <u>2</u> , <u>4</u>	401003.51
ADDRESS			CITY	ZIP
SPRING STREET			WATERVLIET	12189
DETAILS				
<p>Note: This is an ERS generated ID</p> <p>Facility Information</p> <p>Not Reported</p> <p>Contact Information</p> <p>Owner Name: DR. JIN PARK</p> <p>OWNER ADDRESS1: Not Reported</p> <p>OWNER ADDRESS2: P. O. BOX 1932</p> <p>Owner City: WINDERMERE</p> <p>Owner State: FL</p> <p>Owner ZIP: 34786-1932</p> <p>OWNER CONTACT: Not Reported</p> <p>Disposal Name: AL TECH SPECIALTY STEEL.</p> <p>Disposal Address: Not Reported</p> <p>Disposal Address2: Not Reported</p> <p>Disposal City: Not Reported</p> <p>Disposal ZIP: Not Reported</p> <p>Disposal State: Not Reported</p> <p>DISPOSAL CONTACT: Not Reported</p> <p>Operator Name: AL TECH SPECIALTY STEEL</p> <p>Operator Address: SPRING STREET</p> <p>Operator Address2: Not Reported</p> <p>Operator City: WATERVLIET</p> <p>Operator State: NY</p> <p>Operator Zip: 12189</p> <p>OPERATOR CONTACT: Not Reported</p> <p><a href="#">More Details Link</a></p>				

DATABASE	STATUS	DISTANCE	ELEVATION	MAP ID
State-Cerclis-Open-NY	Open	0.19 miles N	51 ft (3 ft higher than site)	<b>4</b>
SITE NAME			MAPS	ID
AL TECH SPECIALTY STEEL			<u>1</u> , <u>2</u> , <u>4</u>	401003.50
ADDRESS			CITY	ZIP
SPRING STREET			WATERVLIET	12189
DETAILS				
<p>Note: This is an ERS generated ID</p> <p>Facility Information</p> <p>Not Reported</p> <p>Contact Information</p> <p>Owner Name: DR. JIN PARK</p> <p>OWNER ADDRESS1: Not Reported</p> <p>OWNER ADDRESS2: P. O. BOX 1932</p> <p>Owner City: WINDERMERE</p> <p>Owner State: FL</p> <p>Owner ZIP: 34786-1932</p> <p>OWNER CONTACT: Not Reported</p> <p>Disposal Name: AL TECH SPECIALTY STEEL.</p> <p>Disposal Address: Not Reported</p> <p>Disposal Address2: Not Reported</p> <p>Disposal City: Not Reported</p> <p>Disposal ZIP: Not Reported</p> <p>Disposal State: Not Reported</p> <p>DISPOSAL CONTACT: Not Reported</p> <p>Operator Name: AL TECH SPECIALTY STEEL</p> <p>Operator Address: SPRING STREET</p> <p>Operator Address2: Not Reported</p> <p>Operator City: WATERVLIET</p> <p>Operator State: NY</p> <p>Operator Zip: 12189</p> <p>OPERATOR CONTACT: Not Reported</p> <p><a href="#">More Details Link</a></p>				

DATABASE	STATUS	DISTANCE	ELEVATION	MAP ID
State-Cerclis-Open-NY	Open	0.19 miles N	51 ft (3 ft higher than site)	<b>4</b>
SITE NAME			MAPS	ID
AL TECH SPECIALTY STEEL			<u>1</u> , <u>2</u> , <u>4</u>	401003.49
ADDRESS			CITY	ZIP
SPRING STREET			WATERVLIET	12189
DETAILS				
<p>Note: This is an ERS generated ID</p> <p>Facility Information</p> <p>Not Reported</p> <p>Contact Information</p> <p>Owner Name: DR. JIN PARK</p> <p>OWNER ADDRESS1: Not Reported</p> <p>OWNER ADDRESS2: P. O. BOX 1932</p> <p>Owner City: WINDERMERE</p> <p>Owner State: FL</p> <p>Owner ZIP: 34786-1932</p> <p>OWNER CONTACT: Not Reported</p> <p>Disposal Name: AL TECH SPECIALTY STEEL.</p> <p>Disposal Address: Not Reported</p> <p>Disposal Address2: Not Reported</p> <p>Disposal City: Not Reported</p> <p>Disposal ZIP: Not Reported</p> <p>Disposal State: Not Reported</p> <p>DISPOSAL CONTACT: Not Reported</p> <p>Operator Name: AL TECH SPECIALTY STEEL</p> <p>Operator Address: SPRING STREET</p> <p>Operator Address2: Not Reported</p> <p>Operator City: WATERVLIET</p> <p>Operator State: NY</p> <p>Operator Zip: 12189</p> <p>OPERATOR CONTACT: Not Reported</p> <p><a href="#">More Details Link</a></p>				

DATABASE	STATUS	DISTANCE	ELEVATION	MAP ID
State-Cerclis-Open-NY	Open	0.19 miles N	51 ft (3 ft higher than site)	<b>4</b>
SITE NAME			MAPS	ID
AL TECH SPECIALTY STEEL			<u>1</u> , <u>2</u> , <u>4</u>	401003.47
ADDRESS			CITY	ZIP
SPRING STREET			WATERVLIET	12189
DETAILS				
<p>Note: This is an ERS generated ID</p> <p>Facility Information</p> <p>Not Reported</p> <p>Contact Information</p> <p>Owner Name: DR. JIN PARK</p> <p>OWNER ADDRESS1: Not Reported</p> <p>OWNER ADDRESS2: P. O. BOX 1932</p> <p>Owner City: WINDERMERE</p> <p>Owner State: FL</p> <p>Owner ZIP: 34786-1932</p> <p>OWNER CONTACT: Not Reported</p> <p>Disposal Name: AL TECH SPECIALTY STEEL.</p> <p>Disposal Address: Not Reported</p> <p>Disposal Address2: Not Reported</p> <p>Disposal City: Not Reported</p> <p>Disposal ZIP: Not Reported</p> <p>Disposal State: Not Reported</p> <p>DISPOSAL CONTACT: Not Reported</p> <p>Operator Name: AL TECH SPECIALTY STEEL</p> <p>Operator Address: SPRING STREET</p> <p>Operator Address2: Not Reported</p> <p>Operator City: WATERVLIET</p> <p>Operator State: NY</p> <p>Operator Zip: 12189</p> <p>OPERATOR CONTACT: Not Reported</p> <p><a href="#">More Details Link</a></p>				

DATABASE	STATUS	DISTANCE	ELEVATION	MAP ID
State-Cerclis-Open-NY	Open	0.19 miles N	51 ft (3 ft higher than site)	<b>4</b>
SITE NAME			MAPS	ID
AL TECH SPECIALTY STEEL			<u>1</u> , <u>2</u> , <u>4</u>	401003.41
ADDRESS			CITY	ZIP
SPRING STREET			WATERVLIET	12189
DETAILS				
<p>Note: This is an ERS generated ID</p> <p>Facility Information</p> <p>Not Reported</p> <p>Contact Information</p> <p>Owner Name: DR. JIN PARK</p> <p>OWNER ADDRESS1: Not Reported</p> <p>OWNER ADDRESS2: P. O. BOX 1932</p> <p>Owner City: WINDERMERE</p> <p>Owner State: FL</p> <p>Owner ZIP: 34786-1932</p> <p>OWNER CONTACT: Not Reported</p> <p>Disposal Name: AL TECH SPECIALTY STEEL.</p> <p>Disposal Address: Not Reported</p> <p>Disposal Address2: Not Reported</p> <p>Disposal City: Not Reported</p> <p>Disposal ZIP: Not Reported</p> <p>Disposal State: Not Reported</p> <p>DISPOSAL CONTACT: Not Reported</p> <p>Operator Name: AL TECH SPECIALTY STEEL</p> <p>Operator Address: SPRING STREET</p> <p>Operator Address2: Not Reported</p> <p>Operator City: WATERVLIET</p> <p>Operator State: NY</p> <p>Operator Zip: 12189</p> <p>OPERATOR CONTACT: Not Reported</p> <p><a href="#">More Details Link</a></p>				



DATABASE	STATUS	DISTANCE	ELEVATION	MAP ID
State-Cerclis-Open-NY	Open	0.19 miles N	51 ft (3 ft higher than site)	<b>4</b>
SITE NAME			MAPS	ID
AL TECH SPECIALTY STEEL			<u>1</u> , <u>2</u> , <u>4</u>	401003.37
ADDRESS			CITY	ZIP
SPRING STREET			WATERVLIET	12189
DETAILS				
<p>Note: This is an ERS generated ID</p> <p>Facility Information</p> <p>Not Reported</p> <p>Contact Information</p> <p>Owner Name: DR. JIN PARK</p> <p>OWNER ADDRESS1: Not Reported</p> <p>OWNER ADDRESS2: P. O. BOX 1932</p> <p>Owner City: WINDERMERE</p> <p>Owner State: FL</p> <p>Owner ZIP: 34786-1932</p> <p>OWNER CONTACT: Not Reported</p> <p>Disposal Name: AL TECH SPECIALTY STEEL.</p> <p>Disposal Address: Not Reported</p> <p>Disposal Address2: Not Reported</p> <p>Disposal City: Not Reported</p> <p>Disposal ZIP: Not Reported</p> <p>Disposal State: Not Reported</p> <p>DISPOSAL CONTACT: Not Reported</p> <p>Operator Name: AL TECH SPECIALTY STEEL</p> <p>Operator Address: SPRING STREET</p> <p>Operator Address2: Not Reported</p> <p>Operator City: WATERVLIET</p> <p>Operator State: NY</p> <p>Operator Zip: 12189</p> <p>OPERATOR CONTACT: Not Reported</p> <p><a href="#">More Details Link</a></p>				

DATABASE	STATUS	DISTANCE	ELEVATION	MAP ID
State-Cerclis-Open-NY	Open	0.19 miles N	51 ft (3 ft higher than site)	<b>4</b>
SITE NAME			MAPS	ID
AL TECH SPECIALTY STEEL			<u>1</u> , <u>2</u> , <u>4</u>	401003.38
ADDRESS			CITY	ZIP
SPRING STREET			WATERVLIET	12189
DETAILS				
<p>Note: This is an ERS generated ID</p> <p>Facility Information</p> <p>Not Reported</p> <p>Contact Information</p> <p>Owner Name: DR. JIN PARK</p> <p>OWNER ADDRESS1: Not Reported</p> <p>OWNER ADDRESS2: P. O. BOX 1932</p> <p>Owner City: WINDERMERE</p> <p>Owner State: FL</p> <p>Owner ZIP: 34786-1932</p> <p>OWNER CONTACT: Not Reported</p> <p>Disposal Name: AL TECH SPECIALTY STEEL</p> <p>Disposal Address: Not Reported</p> <p>Disposal Address2: Not Reported</p> <p>Disposal City: Not Reported</p> <p>Disposal ZIP: Not Reported</p> <p>Disposal State: Not Reported</p> <p>DISPOSAL CONTACT: Not Reported</p> <p>Operator Name: AL TECH SPECIALTY STEEL</p> <p>Operator Address: SPRING STREET</p> <p>Operator Address2: Not Reported</p> <p>Operator City: WATERVLIET</p> <p>Operator State: NY</p> <p>Operator Zip: 12189</p> <p>OPERATOR CONTACT: Not Reported</p> <p><a href="#">More Details Link</a></p>				

DATABASE	STATUS	DISTANCE	ELEVATION	MAP ID
State-Cerclis-Open-NY	Open	0.19 miles N	51 ft (3 ft higher than site)	<b>4</b>
SITE NAME			MAPS	ID
AL TECH SPECIALTY STEEL			<u>1</u> , <u>2</u> , <u>4</u>	401003.39
ADDRESS			CITY	ZIP
SPRING STREET			WATERVLIET	12189
DETAILS				
<p>Note: This is an ERS generated ID</p> <p>Facility Information</p> <p>Not Reported</p> <p>Contact Information</p> <p>Owner Name: DR. JIN PARK</p> <p>OWNER ADDRESS1: Not Reported</p> <p>OWNER ADDRESS2: P. O. BOX 1932</p> <p>Owner City: WINDERMERE</p> <p>Owner State: FL</p> <p>Owner ZIP: 34786-1932</p> <p>OWNER CONTACT: Not Reported</p> <p>Disposal Name: AL TECH SPECIALTY STEEL.</p> <p>Disposal Address: Not Reported</p> <p>Disposal Address2: Not Reported</p> <p>Disposal City: Not Reported</p> <p>Disposal ZIP: Not Reported</p> <p>Disposal State: Not Reported</p> <p>DISPOSAL CONTACT: Not Reported</p> <p>Operator Name: AL TECH SPECIALTY STEEL</p> <p>Operator Address: SPRING STREET</p> <p>Operator Address2: Not Reported</p> <p>Operator City: WATERVLIET</p> <p>Operator State: NY</p> <p>Operator Zip: 12189</p> <p>OPERATOR CONTACT: Not Reported</p> <p><a href="#">More Details Link</a></p>				

DATABASE	STATUS	DISTANCE	ELEVATION	MAP ID
State-Cerclis-Open-NY	Open	0.19 miles N	51 ft (3 ft higher than site)	<b>4</b>
SITE NAME			MAPS	ID
AL TECH SPECIALTY STEEL			<u>1</u> , <u>2</u> , <u>4</u>	401003.5
ADDRESS			CITY	ZIP
SPRING STREET			WATERVLIET	12189
DETAILS				
<p>Note: This is an ERS generated ID</p> <p>Facility Information</p> <p>Not Reported</p> <p>Contact Information</p> <p>Owner Name: DR. JIN PARK</p> <p>OWNER ADDRESS1: Not Reported</p> <p>OWNER ADDRESS2: P. O. BOX 1932</p> <p>Owner City: WINDERMERE</p> <p>Owner State: FL</p> <p>Owner ZIP: 34786-1932</p> <p>OWNER CONTACT: Not Reported</p> <p>Disposal Name: AL TECH SPECIALTY STEEL.</p> <p>Disposal Address: Not Reported</p> <p>Disposal Address2: Not Reported</p> <p>Disposal City: Not Reported</p> <p>Disposal ZIP: Not Reported</p> <p>Disposal State: Not Reported</p> <p>DISPOSAL CONTACT: Not Reported</p> <p>Operator Name: AL TECH SPECIALTY STEEL</p> <p>Operator Address: SPRING STREET</p> <p>Operator Address2: Not Reported</p> <p>Operator City: WATERVLIET</p> <p>Operator State: NY</p> <p>Operator Zip: 12189</p> <p>OPERATOR CONTACT: Not Reported</p> <p><a href="#">More Details Link</a></p>				

DATABASE	STATUS	DISTANCE	ELEVATION	MAP ID
State-Cerclis-Open-NY	Open	0.19 miles N	51 ft (3 ft higher than site)	<b>4</b>
SITE NAME			MAPS	ID
AL TECH SPECIALTY STEEL			<u>1</u> , <u>2</u> , <u>4</u>	401003.40
ADDRESS			CITY	ZIP
SPRING STREET			WATERVLIET	12189
DETAILS				
<p>Note: This is an ERS generated ID</p> <p>Facility Information</p> <p>Not Reported</p> <p>Contact Information</p> <p>Owner Name: DR. JIN PARK</p> <p>OWNER ADDRESS1: Not Reported</p> <p>OWNER ADDRESS2: P. O. BOX 1932</p> <p>Owner City: WINDERMERE</p> <p>Owner State: FL</p> <p>Owner ZIP: 34786-1932</p> <p>OWNER CONTACT: Not Reported</p> <p>Disposal Name: AL TECH SPECIALTY STEEL.</p> <p>Disposal Address: Not Reported</p> <p>Disposal Address2: Not Reported</p> <p>Disposal City: Not Reported</p> <p>Disposal ZIP: Not Reported</p> <p>Disposal State: Not Reported</p> <p>DISPOSAL CONTACT: Not Reported</p> <p>Operator Name: AL TECH SPECIALTY STEEL</p> <p>Operator Address: SPRING STREET</p> <p>Operator Address2: Not Reported</p> <p>Operator City: WATERVLIET</p> <p>Operator State: NY</p> <p>Operator Zip: 12189</p> <p>OPERATOR CONTACT: Not Reported</p> <p><a href="#">More Details Link</a></p>				

DATABASE	STATUS	DISTANCE	ELEVATION	MAP ID
State-Cerclis-Open-NY	Open	0.19 miles N	51 ft (3 ft higher than site)	<b>4</b>
SITE NAME			MAPS	ID
AL TECH SPECIALTY STEEL			<u>1</u> , <u>2</u> , <u>4</u>	401003.46
ADDRESS			CITY	ZIP
SPRING STREET			WATERVLIET	12189
DETAILS				
<p>Note: This is an ERS generated ID</p> <p>Facility Information</p> <p>Not Reported</p> <p>Contact Information</p> <p>Owner Name: DR. JIN PARK</p> <p>OWNER ADDRESS1: Not Reported</p> <p>OWNER ADDRESS2: P. O. BOX 1932</p> <p>Owner City: WINDERMERE</p> <p>Owner State: FL</p> <p>Owner ZIP: 34786-1932</p> <p>OWNER CONTACT: Not Reported</p> <p>Disposal Name: AL TECH SPECIALTY STEEL.</p> <p>Disposal Address: Not Reported</p> <p>Disposal Address2: Not Reported</p> <p>Disposal City: Not Reported</p> <p>Disposal ZIP: Not Reported</p> <p>Disposal State: Not Reported</p> <p>DISPOSAL CONTACT: Not Reported</p> <p>Operator Name: AL TECH SPECIALTY STEEL</p> <p>Operator Address: SPRING STREET</p> <p>Operator Address2: Not Reported</p> <p>Operator City: WATERVLIET</p> <p>Operator State: NY</p> <p>Operator Zip: 12189</p> <p>OPERATOR CONTACT: Not Reported</p> <p><a href="#">More Details Link</a></p>				

DATABASE	STATUS	DISTANCE	ELEVATION	MAP ID
State-Cerclis-Open-NY	Open	0.19 miles N	51 ft (3 ft higher than site)	<b>4</b>
SITE NAME			MAPS	ID
AL TECH SPECIALTY STEEL			<u>1</u> , <u>2</u> , <u>4</u>	401003.42
ADDRESS			CITY	ZIP
SPRING STREET			WATERVLIET	12189
DETAILS				
<p>Note: This is an ERS generated ID</p> <p>Facility Information</p> <p>Not Reported</p> <p>Contact Information</p> <p>Owner Name: DR. JIN PARK</p> <p>OWNER ADDRESS1: Not Reported</p> <p>OWNER ADDRESS2: P. O. BOX 1932</p> <p>Owner City: WINDERMERE</p> <p>Owner State: FL</p> <p>Owner ZIP: 34786-1932</p> <p>OWNER CONTACT: Not Reported</p> <p>Disposal Name: AL TECH SPECIALTY STEEL.</p> <p>Disposal Address: Not Reported</p> <p>Disposal Address2: Not Reported</p> <p>Disposal City: Not Reported</p> <p>Disposal ZIP: Not Reported</p> <p>Disposal State: Not Reported</p> <p>DISPOSAL CONTACT: Not Reported</p> <p>Operator Name: AL TECH SPECIALTY STEEL</p> <p>Operator Address: SPRING STREET</p> <p>Operator Address2: Not Reported</p> <p>Operator City: WATERVLIET</p> <p>Operator State: NY</p> <p>Operator Zip: 12189</p> <p>OPERATOR CONTACT: Not Reported</p> <p><a href="#">More Details Link</a></p>				

DATABASE	STATUS	DISTANCE	ELEVATION	MAP ID
State-Cerclis-Open-NY	Open	0.19 miles N	51 ft (3 ft higher than site)	<b>4</b>
SITE NAME			MAPS	ID
AL TECH SPECIALTY STEEL			<u>1</u> , <u>2</u> , <u>4</u>	401003.43
ADDRESS			CITY	ZIP
SPRING STREET			WATERVLIET	12189
DETAILS				
<p>Note: This is an ERS generated ID</p> <p>Facility Information</p> <p>Not Reported</p> <p>Contact Information</p> <p>Owner Name: DR. JIN PARK</p> <p>OWNER ADDRESS1: Not Reported</p> <p>OWNER ADDRESS2: P. O. BOX 1932</p> <p>Owner City: WINDERMERE</p> <p>Owner State: FL</p> <p>Owner ZIP: 34786-1932</p> <p>OWNER CONTACT: Not Reported</p> <p>Disposal Name: AL TECH SPECIALTY STEEL.</p> <p>Disposal Address: Not Reported</p> <p>Disposal Address2: Not Reported</p> <p>Disposal City: Not Reported</p> <p>Disposal ZIP: Not Reported</p> <p>Disposal State: Not Reported</p> <p>DISPOSAL CONTACT: Not Reported</p> <p>Operator Name: AL TECH SPECIALTY STEEL</p> <p>Operator Address: SPRING STREET</p> <p>Operator Address2: Not Reported</p> <p>Operator City: WATERVLIET</p> <p>Operator State: NY</p> <p>Operator Zip: 12189</p> <p>OPERATOR CONTACT: Not Reported</p> <p><a href="#">More Details Link</a></p>				



DATABASE	STATUS	DISTANCE	ELEVATION	MAP ID
State-Cerclis-Open-NY	Open	0.19 miles N	51 ft (3 ft higher than site)	<b>4</b>
SITE NAME			MAPS	ID
AL TECH SPECIALTY STEEL			<u>1</u> , <u>2</u> , <u>4</u>	401003.44
ADDRESS			CITY	ZIP
SPRING STREET			WATERVLIET	12189
DETAILS				
<p>Note: This is an ERS generated ID</p> <p>Facility Information</p> <p>Not Reported</p> <p>Contact Information</p> <p>Owner Name: DR. JIN PARK</p> <p>OWNER ADDRESS1: Not Reported</p> <p>OWNER ADDRESS2: P. O. BOX 1932</p> <p>Owner City: WINDERMERE</p> <p>Owner State: FL</p> <p>Owner ZIP: 34786-1932</p> <p>OWNER CONTACT: Not Reported</p> <p>Disposal Name: AL TECH SPECIALTY STEEL.</p> <p>Disposal Address: Not Reported</p> <p>Disposal Address2: Not Reported</p> <p>Disposal City: Not Reported</p> <p>Disposal ZIP: Not Reported</p> <p>Disposal State: Not Reported</p> <p>DISPOSAL CONTACT: Not Reported</p> <p>Operator Name: AL TECH SPECIALTY STEEL</p> <p>Operator Address: SPRING STREET</p> <p>Operator Address2: Not Reported</p> <p>Operator City: WATERVLIET</p> <p>Operator State: NY</p> <p>Operator Zip: 12189</p> <p>OPERATOR CONTACT: Not Reported</p> <p><a href="#">More Details Link</a></p>				

DATABASE	STATUS	DISTANCE	ELEVATION	MAP ID
State-Cerclis-Open-NY	Open	0.19 miles N	51 ft (3 ft higher than site)	4
SITE NAME			MAPS	ID
AL TECH SPECIALTY STEEL			1, 2, 4	401003.45
ADDRESS			CITY	ZIP
SPRING STREET			WATERVLIET	12189
DETAILS				
<p>Note: This is an ERS generated ID</p> <p>Facility Information</p> <p>Not Reported</p> <p>Contact Information</p> <p>Owner Name: DR. JIN PARK</p> <p>OWNER ADDRESS1: Not Reported</p> <p>OWNER ADDRESS2: P. O. BOX 1932</p> <p>Owner City: WINDERMERE</p> <p>Owner State: FL</p> <p>Owner ZIP: 34786-1932</p> <p>OWNER CONTACT: Not Reported</p> <p>Disposal Name: AL TECH SPECIALTY STEEL.</p> <p>Disposal Address: Not Reported</p> <p>Disposal Address2: Not Reported</p> <p>Disposal City: Not Reported</p> <p>Disposal ZIP: Not Reported</p> <p>Disposal State: Not Reported</p> <p>DISPOSAL CONTACT: Not Reported</p> <p>Operator Name: AL TECH SPECIALTY STEEL</p> <p>Operator Address: SPRING STREET</p> <p>Operator Address2: Not Reported</p> <p>Operator City: WATERVLIET</p> <p>Operator State: NY</p> <p>Operator Zip: 12189</p> <p>OPERATOR CONTACT: Not Reported</p> <p><a href="#">More Details Link</a></p>				

DATABASE	STATUS	DISTANCE	ELEVATION	MAP ID
State-Cerclis-Open-NY	Open	0.19 miles N	51 ft (3 ft higher than site)	<b>4</b>
SITE NAME			MAPS	ID
AL TECH SPECIALTY STEEL			<u>1</u> , <u>2</u> , <u>4</u>	401003.4
ADDRESS			CITY	ZIP
SPRING STREET			WATERVLIET	12189
DETAILS				
<p>Note: This is an ERS generated ID</p> <p>Facility Information</p> <p>Not Reported</p> <p>Contact Information</p> <p>Owner Name: DR. JIN PARK</p> <p>OWNER ADDRESS1: Not Reported</p> <p>OWNER ADDRESS2: P. O. BOX 1932</p> <p>Owner City: WINDERMERE</p> <p>Owner State: FL</p> <p>Owner ZIP: 34786-1932</p> <p>OWNER CONTACT: Not Reported</p> <p>Disposal Name: AL TECH SPECIALTY STEEL.</p> <p>Disposal Address: Not Reported</p> <p>Disposal Address2: Not Reported</p> <p>Disposal City: Not Reported</p> <p>Disposal ZIP: Not Reported</p> <p>Disposal State: Not Reported</p> <p>DISPOSAL CONTACT: Not Reported</p> <p>Operator Name: AL TECH SPECIALTY STEEL</p> <p>Operator Address: SPRING STREET</p> <p>Operator Address2: Not Reported</p> <p>Operator City: WATERVLIET</p> <p>Operator State: NY</p> <p>Operator Zip: 12189</p> <p>OPERATOR CONTACT: Not Reported</p> <p><a href="#">More Details Link</a></p>				

DATABASE	STATUS	DISTANCE	ELEVATION	MAP ID
LUST-CLOSED-NY	Closed	0.2 miles SE	37 ft (11 ft lower than site)	<b>5</b>
SITE NAME			MAPS	ID
STRECK INC. 1ST ST			<u>1</u> , <u>2</u> , <u>4</u>	8707122
ADDRESS			CITY	ZIP
800 1ST ST			WATERVLIET	
DETAILS				
<p> LUST  URL:  <a href="http://www.dec.ny.gov/cfm/xtapps/derexternal/index.cfm?pageid=2">http://www.dec.ny.gov/cfm/xtapps/derexternal/index.cfm?pageid=2</a> AND SEARCH BY SPILL NUMBER  Site ID: 276757  Program Type: ER  DER Facility ID: 225002  County: Albany  SWIS Code: 118  DEC Region: 4  Lead DEC: WEBLAIN  Refer To: Not Reported  Spill Date: 1987-11-19 12:20:00  Receive Date: 1987-11-19 12:27:00  CID: Not Reported  Contributing Factor: Tank Test Failure  Waterbody: Not Reported  Source: Commercial/Industrial  Reported By: Tank Tester  Caller REM: "6K UGT FAILED HIGH TEST @ -.0941 AND LOW TEST @ -.0874 GPH. TANK IS UNDER CONCRETE AND RAILROAD TRACKS. PHYSICALLY IMPOSSIBLE TO GET A GOOD TEST. THEY WILL INSTALL MW INSIDE BUILDING."  CACDATE: 1988-03-08 00:00:00  MEETSSTD: True  Inspection Date: Not Reported  Penalty: False  UST Trust: True  Class: B3  Close Date: 1988-11-23 00:00:00  REM Phase: 0  <a href="#">More Details Link</a> </p>				

DATABASE	STATUS	DISTANCE	ELEVATION	MAP ID
Remediation-NY	Listed	0.28 miles E	N/A	<b>A3</b>
SITE NAME			MAPS	ID
Proposed Schuyler Heights Fire District Site			<u>1</u>	2659
ADDRESS			CITY	ZIP
849 First Street			Watervliet (c)	12189
DETAILS				
<p>DETAIL_URL:  <a href="http://www.dec.ny.gov/cfm/xtapps/derexternal/haz/details.cfm?ProgNo=E401050">http://www.dec.ny.gov/cfm/xtapps/derexternal/haz/details.cfm?ProgNo=E401050</a>            Site Code: E401050            Program: Environmental Restoration Program            Site Class: Active: Classification to be used for non-Registry sites in any remedial program where work is underway and not yet complete (i.e. BCP, ERP, VCP sites).            County: Albany            Region: 4            Location Method: Not Reported</p>				

DATABASE	STATUS	DISTANCE	ELEVATION	MAP ID
ERP-Closed-NY	Closed	0.28 miles E	38 ft (10 ft lower than site)	<b>6</b>
SITE NAME			MAPS	ID
PROPOSED SCHUYLER HEIGHTS FIRE DISTRICT SITE			<u>1</u> , <u>4</u>	E401050.3
ADDRESS			CITY	ZIP
849 FIRST STREET			WATERVLIET	12189

### DETAILS

Note: This is an ERS generated ID.  
 Program Number: E401050  
 Address2: Not Reported  
 County: ALBANY  
 Agency Provided Latitude: 42.710899017  
 Agency Provided Longitude: -73.714864106  
 Geo Reference: POINT (-73.714864106 42.710899017)  
 Owner Name: MARK DEPASQUALE  
 Owner Address: 900 FIRST STREET  
 Owner City: WATERVLIET  
 Owner State: NY  
 Owner ZIP: 12189  
 Owner Contact: Not Reported  
 Owner Address2: Not Reported  
 Disposal Name: Not Reported  
 Disposal Address: Not Reported  
 Disposal City: Not Reported  
 Disposal ZIP: Not Reported  
 Disposal State: Not Reported  
 Disposal Contact: Not Reported  
 Disposal Address2: Not Reported  
 Operator Name: Not Reported  
 Operator Address: Not Reported  
 Operator City: Not Reported  
 Operator State: Not Reported  
 Operator Zip: Not Reported  
 Operator Contact: Not Reported

[More Details Link](#)

DATABASE	STATUS	DISTANCE	ELEVATION	MAP ID
ERP-Closed-NY	Closed	0.28 miles E	38 ft (10 ft lower than site)	<b>6</b>
SITE NAME			MAPS	ID
PROPOSED SCHUYLER HEIGHTS FIRE DISTRICT SITE			<u>1</u> , <u>4</u>	E401050.1
ADDRESS			CITY	ZIP
849 FIRST STREET			WATERVLIET	12189

## DETAILS

Note: This is an ERS generated ID.  
 Program Number: E401050  
 Address2: Not Reported  
 County: ALBANY  
 Agency Provided Latitude: 42.710899017  
 Agency Provided Longitude: -73.714864106  
 Geo Reference: POINT (-73.714864106 42.710899017)  
 Owner Name: MARK DEPASQUALE  
 Owner Address: 900 FIRST STREET  
 Owner City: WATERVLIET  
 Owner State: NY  
 Owner ZIP: 12189  
 Owner Contact: Not Reported  
 Owner Address2: Not Reported  
 Disposal Name: Not Reported  
 Disposal Address: Not Reported  
 Disposal City: Not Reported  
 Disposal ZIP: Not Reported  
 Disposal State: Not Reported  
 Disposal Contact: Not Reported  
 Disposal Address2: Not Reported  
 Operator Name: Not Reported  
 Operator Address: Not Reported  
 Operator City: Not Reported  
 Operator State: Not Reported  
 Operator Zip: Not Reported  
 Operator Contact: Not Reported

[More Details Link](#)

DATABASE	STATUS	DISTANCE	ELEVATION	MAP ID
ERP-Closed-NY	Closed	0.28 miles E	38 ft (10 ft lower than site)	<b>6</b>
SITE NAME			MAPS	ID
PROPOSED SCHUYLER HEIGHTS FIRE DISTRICT SITE			<u>1</u> , <u>4</u>	E401050.2
ADDRESS			CITY	ZIP
849 FIRST STREET			WATERVLIET	12189

### DETAILS

Note: This is an ERS generated ID.  
 Program Number: E401050  
 Address2: Not Reported  
 County: ALBANY  
 Agency Provided Latitude: 42.710899017  
 Agency Provided Longitude: -73.714864106  
 Geo Reference: POINT (-73.714864106 42.710899017)  
 Owner Name: MARK DEPASQUALE  
 Owner Address: 900 FIRST STREET  
 Owner City: WATERVLIET  
 Owner State: NY  
 Owner ZIP: 12189  
 Owner Contact: Not Reported  
 Owner Address2: Not Reported  
 Disposal Name: Not Reported  
 Disposal Address: Not Reported  
 Disposal City: Not Reported  
 Disposal ZIP: Not Reported  
 Disposal State: Not Reported  
 Disposal Contact: Not Reported  
 Disposal Address2: Not Reported  
 Operator Name: Not Reported  
 Operator Address: Not Reported  
 Operator City: Not Reported  
 Operator State: Not Reported  
 Operator Zip: Not Reported  
 Operator Contact: Not Reported

[More Details Link](#)

DATABASE	STATUS	DISTANCE	ELEVATION	MAP ID
ERP-Closed-NY	Closed	0.28 miles E	38 ft (10 ft lower than site)	<b>6</b>
SITE NAME			MAPS	ID
PROPOSED SCHUYLER HEIGHTS FIRE DISTRICT SITE			<u>1</u> , <u>4</u>	E401050.8
ADDRESS			CITY	ZIP
849 FIRST STREET			WATERVLIET	12189



## DETAILS

Note: This is an ERS generated ID.  
 Program Number: E401050  
 Address2: Not Reported  
 County: ALBANY  
 Agency Provided Latitude: 42.710899017  
 Agency Provided Longitude: -73.714864106  
 Geo Reference: POINT (-73.714864106 42.710899017)  
 Owner Name: MARK DEPASQUALE  
 Owner Address: 900 FIRST STREET  
 Owner City: WATERVLIET  
 Owner State: NY  
 Owner ZIP: 12189  
 Owner Contact: Not Reported  
 Owner Address2: Not Reported  
 Disposal Name: Not Reported  
 Disposal Address: Not Reported  
 Disposal City: Not Reported  
 Disposal ZIP: Not Reported  
 Disposal State: Not Reported  
 Disposal Contact: Not Reported  
 Disposal Address2: Not Reported  
 Operator Name: Not Reported  
 Operator Address: Not Reported  
 Operator City: Not Reported  
 Operator State: Not Reported  
 Operator Zip: Not Reported  
 Operator Contact: Not Reported

[More Details Link](#)

DATABASE	STATUS	DISTANCE	ELEVATION	MAP ID
ERP-Closed-NY	Closed	0.28 miles E	38 ft (10 ft lower than site)	<b>6</b>
SITE NAME			MAPS	ID
PROPOSED SCHUYLER HEIGHTS FIRE DISTRICT SITE			<u>1</u> , <u>4</u>	E401050.4
ADDRESS			CITY	ZIP
849 FIRST STREET			WATERVLIET	12189

### DETAILS

Note: This is an ERS generated ID.  
 Program Number: E401050  
 Address2: Not Reported  
 County: ALBANY  
 Agency Provided Latitude: 42.710899017  
 Agency Provided Longitude: -73.714864106  
 Geo Reference: POINT (-73.714864106 42.710899017)  
 Owner Name: MARK DEPASQUALE  
 Owner Address: 900 FIRST STREET  
 Owner City: WATERVLIET  
 Owner State: NY  
 Owner ZIP: 12189  
 Owner Contact: Not Reported  
 Owner Address2: Not Reported  
 Disposal Name: Not Reported  
 Disposal Address: Not Reported  
 Disposal City: Not Reported  
 Disposal ZIP: Not Reported  
 Disposal State: Not Reported  
 Disposal Contact: Not Reported  
 Disposal Address2: Not Reported  
 Operator Name: Not Reported  
 Operator Address: Not Reported  
 Operator City: Not Reported  
 Operator State: Not Reported  
 Operator Zip: Not Reported  
 Operator Contact: Not Reported

[More Details Link](#)

DATABASE	STATUS	DISTANCE	ELEVATION	MAP ID
ERP-Closed-NY	Closed	0.28 miles E	38 ft (10 ft lower than site)	<b>6</b>
SITE NAME			MAPS	ID
PROPOSED SCHUYLER HEIGHTS FIRE DISTRICT SITE			<u>1</u> , <u>4</u>	E401050.5
ADDRESS			CITY	ZIP
849 FIRST STREET			WATERVLIET	12189

## DETAILS

Note: This is an ERS generated ID.  
 Program Number: E401050  
 Address2: Not Reported  
 County: ALBANY  
 Agency Provided Latitude: 42.710899017  
 Agency Provided Longitude: -73.714864106  
 Geo Reference: POINT (-73.714864106 42.710899017)  
 Owner Name: MARK DEPASQUALE  
 Owner Address: 900 FIRST STREET  
 Owner City: WATERVLIET  
 Owner State: NY  
 Owner ZIP: 12189  
 Owner Contact: Not Reported  
 Owner Address2: Not Reported  
 Disposal Name: Not Reported  
 Disposal Address: Not Reported  
 Disposal City: Not Reported  
 Disposal ZIP: Not Reported  
 Disposal State: Not Reported  
 Disposal Contact: Not Reported  
 Disposal Address2: Not Reported  
 Operator Name: Not Reported  
 Operator Address: Not Reported  
 Operator City: Not Reported  
 Operator State: Not Reported  
 Operator Zip: Not Reported  
 Operator Contact: Not Reported

[More Details Link](#)

DATABASE	STATUS	DISTANCE	ELEVATION	MAP ID
ERP-Closed-NY	Closed	0.28 miles E	38 ft (10 ft lower than site)	<b>6</b>
SITE NAME			MAPS	ID
PROPOSED SCHUYLER HEIGHTS FIRE DISTRICT SITE			<u>1</u> , 4	E401050.7
ADDRESS			CITY	ZIP
849 FIRST STREET			WATERVLIET	12189

### DETAILS

Note: This is an ERS generated ID.  
 Program Number: E401050  
 Address2: Not Reported  
 County: ALBANY  
 Agency Provided Latitude: 42.710899017  
 Agency Provided Longitude: -73.714864106  
 Geo Reference: POINT (-73.714864106 42.710899017)  
 Owner Name: MARK DEPASQUALE  
 Owner Address: 900 FIRST STREET  
 Owner City: WATERVLIET  
 Owner State: NY  
 Owner ZIP: 12189  
 Owner Contact: Not Reported  
 Owner Address2: Not Reported  
 Disposal Name: Not Reported  
 Disposal Address: Not Reported  
 Disposal City: Not Reported  
 Disposal ZIP: Not Reported  
 Disposal State: Not Reported  
 Disposal Contact: Not Reported  
 Disposal Address2: Not Reported  
 Operator Name: Not Reported  
 Operator Address: Not Reported  
 Operator City: Not Reported  
 Operator State: Not Reported  
 Operator Zip: Not Reported  
 Operator Contact: Not Reported

[More Details Link](#)

DATABASE	STATUS	DISTANCE	ELEVATION	MAP ID
ERP-Closed-NY	Closed	0.28 miles E	38 ft (10 ft lower than site)	<b>6</b>
SITE NAME			MAPS	ID
PROPOSED SCHUYLER HEIGHTS FIRE DISTRICT SITE			<u>1</u> , <u>4</u>	E401050.6
ADDRESS			CITY	ZIP
849 FIRST STREET			WATERVLIET	12189

### DETAILS

Note: This is an ERS generated ID.  
 Program Number: E401050  
 Address2: Not Reported  
 County: ALBANY  
 Agency Provided Latitude: 42.710899017  
 Agency Provided Longitude: -73.714864106  
 Geo Reference: POINT (-73.714864106 42.710899017)  
 Owner Name: MARK DEPASQUALE  
 Owner Address: 900 FIRST STREET  
 Owner City: WATERVLIET  
 Owner State: NY  
 Owner ZIP: 12189  
 Owner Contact: Not Reported  
 Owner Address2: Not Reported  
 Disposal Name: Not Reported  
 Disposal Address: Not Reported  
 Disposal City: Not Reported  
 Disposal ZIP: Not Reported  
 Disposal State: Not Reported  
 Disposal Contact: Not Reported  
 Disposal Address2: Not Reported  
 Operator Name: Not Reported  
 Operator Address: Not Reported  
 Operator City: Not Reported  
 Operator State: Not Reported  
 Operator Zip: Not Reported  
 Operator Contact: Not Reported

[More Details Link](#)

DATABASE	STATUS	DISTANCE	ELEVATION	MAP ID
SWF-Inactive-NY	Inactive	0.28 miles E	38 ft (10 ft lower than site)	<b>6</b>
SITE NAME			MAPS	ID
GOOD RIDDANCE TRUCKING COMPANY			<u>1</u> , <u>4</u>	203240
ADDRESS			CITY	ZIP
849 FIRST STREET			WATERVLIET	12008

## DETAILS

Facility and Program Information  
 ERSID: 203240  
 Note: This is an ERS assigned ID  
 County: ALBANY  
 Region: 4  
 LOCATION ADDRESS 2: Not Reported  
 Phone Number: 5183461735  
 Owner Name: GOOD RIDDANCE TRUCKING CO INC  
 Owner Type: PRIVATE  
 Owner Address: 211 ALPLAUS AVE  
 Owner Address2: Not Reported  
 Owner City: ALPLAUS  
 Owner State: NY  
 Owner Zip: 12008  
 Owner Email: Not Reported  
 Owner Phone: Not Reported  
 Contact Name: BEN GORDON  
 Contact Address: Not Reported  
 Contact Address2: Not Reported  
 Contact City: Not Reported  
 Contact State: Not Reported  
 Contact Zip: Not Reported  
 Contact Email: Not Reported  
 Contact Phone: Not Reported  
 Activity Description: TRANSFER STATION - PERMIT  
 Activity Number: [01T49]  
 Active: NO

[More Details Link](#)

DATABASE	STATUS	DISTANCE	ELEVATION	MAP ID
Remediation-NY	Listed	0.29 miles NW	N/A	<b>A4</b>
SITE NAME			MAPS	ID
Former Bearoff Metallurgical			<u>1</u>	1966
ADDRESS			CITY	ZIP
152 Spring Street Road			Colonie	12189

### DETAILS

DETAIL\_URL:  
<http://www.dec.ny.gov/cfm/EXTAPPS/DEREXTERNAL/haz/details.cfm?ProgNo=401069>  
 Site Code: 401069  
 Program: State Superfund Program  
 Site Class: Significant threat to the public health or environment - action required  
 County: Albany  
 Region: 4  
 Location Method: Not Reported

DATABASE	STATUS	DISTANCE	ELEVATION	MAP ID
RCRA-COR-US	Listed	0.29 miles NE	46 ft (2 ft lower than site)	<b>7</b>
SITE NAME			MAPS	ID
REALCO INC			<u>1</u> , <u>4</u>	NYD060545209
ADDRESS			CITY	ZIP
LINCOLN AVE & S SPRING ST RD			WATERVLIET	12189

## DETAILS

Additional details may be found online using the following link:

[https://enviro.epa.gov/enviro/rcrainfoquery\\_3.facility\\_information?pgm\\_sys\\_id=NYD060545209](https://enviro.epa.gov/enviro/rcrainfoquery_3.facility_information?pgm_sys_id=NYD060545209)

Source Type: A

Generator Status Universe: LQG

Generator Status: Large Quantity Generator

NAICS1: REMEDIATION SERVICES

Active Site Indicator: HPA—

Owner Name: REALCO INC

Operator Name: NYSDEC

In Handler Universes: Y

In a Universe: Y

Short Term Generator: N

Importer Activity: N

Mixed Waste Generator: N

Transporter Activity: N

Transfer Facility: N

Recycler Activity: N

Onsite Burner Exemption: N

Furnace Exemption: N

Underground Injection Activity: N

Receives Waste From Off-site: N

Universal Waste: N

Universal Waste Destination Facility: N

Used Oil Universe: NNNNNNN

Federal Universal Waste: N

Active Site Federally Regulated TSDF: L—

[More Details Link](#)

DATABASE	STATUS	DISTANCE	ELEVATION	MAP ID
State-Cerclis-Open-NY	Open	0.38 miles NW	177 ft (129 ft higher than site)	<b>8</b>
SITE NAME			MAPS	ID
FORMER BEAROFF METALLURGICAL			<u>1</u> , <u>4</u>	401069.2
ADDRESS			CITY	ZIP
152 SPRING STREET ROAD			COLONIE	12189



## DETAILS

Note: This is an ERS generated ID

**Facility Information**

Not Reported

**Contact Information**

Owner Name: LEWIS GROWICK

OWNER ADDRESS1: 12 BEDFORD DRIVE

OWNER ADDRESS2: Not Reported

Owner City: LATHAM

Owner State: NY

Owner ZIP: 12110

OWNER CONTACT: Not Reported

Disposal Name: Not Reported

Disposal Address: Not Reported

Disposal Address2: Not Reported

Disposal City: Not Reported

Disposal ZIP: Not Reported

Disposal State: Not Reported

DISPOSAL CONTACT: Not Reported

Operator Name: Not Reported

Operator Address: Not Reported

Operator Address2: Not Reported

Operator City: Not Reported

Operator State: Not Reported

Operator Zip: Not Reported

OPERATOR CONTACT: Not Reported

[More Details Link](#)

DATABASE	STATUS	DISTANCE	ELEVATION	MAP ID
State-Cerclis-Open-NY	Open	0.38 miles NW	177 ft (129 ft higher than site)	<b>8</b>
SITE NAME			MAPS	ID
FORMER BEAROFF METALLURGICAL			<u>1</u> , <u>4</u>	401069.1
ADDRESS			CITY	ZIP
152 SPRING STREET ROAD			COLONIE	12189

### DETAILS

Note: This is an ERS generated ID

Facility Information

Not Reported

Contact Information

Owner Name: LEWIS GROWICK

OWNER ADDRESS1: 12 BEDFORD DRIVE

OWNER ADDRESS2: Not Reported

Owner City: LATHAM

Owner State: NY

Owner ZIP: 12110

OWNER CONTACT: Not Reported

Disposal Name: Not Reported

Disposal Address: Not Reported

Disposal Address2: Not Reported

Disposal City: Not Reported

Disposal ZIP: Not Reported

Disposal State: Not Reported

DISPOSAL CONTACT: Not Reported

Operator Name: Not Reported

Operator Address: Not Reported

Operator Address2: Not Reported

Operator City: Not Reported

Operator State: Not Reported

Operator Zip: Not Reported

OPERATOR CONTACT: Not Reported

[More Details Link](#)

DATABASE	STATUS	DISTANCE	ELEVATION	MAP ID
State-Cerclis-Open-NY	Open	0.38 miles NW	177 ft (129 ft higher than site)	<b>8</b>
SITE NAME			MAPS	ID
FORMER BEAROFF METALLURGICAL			<u>1</u> , <u>4</u>	401069.6
ADDRESS			CITY	ZIP
152 SPRING STREET ROAD			COLONIE	12189

### DETAILS

Note: This is an ERS generated ID

Facility Information

Not Reported

Contact Information

Owner Name: LEWIS GROWICK

OWNER ADDRESS1: 12 BEDFORD DRIVE

OWNER ADDRESS2: Not Reported

Owner City: LATHAM

Owner State: NY

Owner ZIP: 12110

OWNER CONTACT: Not Reported

Disposal Name: Not Reported

Disposal Address: Not Reported

Disposal Address2: Not Reported

Disposal City: Not Reported

Disposal ZIP: Not Reported

Disposal State: Not Reported

DISPOSAL CONTACT: Not Reported

Operator Name: Not Reported

Operator Address: Not Reported

Operator Address2: Not Reported

Operator City: Not Reported

Operator State: Not Reported

Operator Zip: Not Reported

OPERATOR CONTACT: Not Reported

[More Details Link](#)

DATABASE	STATUS	DISTANCE	ELEVATION	MAP ID
State-Cerclis-Open-NY	Open	0.38 miles NW	177 ft (129 ft higher than site)	<b>8</b>
SITE NAME			MAPS	ID
FORMER BEAROFF METALLURGICAL			<u>1</u> , <u>4</u>	401069.5
ADDRESS			CITY	ZIP
152 SPRING STREET ROAD			COLONIE	12189

### DETAILS

Note: This is an ERS generated ID

Facility Information

Not Reported

Contact Information

Owner Name: LEWIS GROWICK

OWNER ADDRESS1: 12 BEDFORD DRIVE

OWNER ADDRESS2: Not Reported

Owner City: LATHAM

Owner State: NY

Owner ZIP: 12110

OWNER CONTACT: Not Reported

Disposal Name: Not Reported

Disposal Address: Not Reported

Disposal Address2: Not Reported

Disposal City: Not Reported

Disposal ZIP: Not Reported

Disposal State: Not Reported

DISPOSAL CONTACT: Not Reported

Operator Name: Not Reported

Operator Address: Not Reported

Operator Address2: Not Reported

Operator City: Not Reported

Operator State: Not Reported

Operator Zip: Not Reported

OPERATOR CONTACT: Not Reported

[More Details Link](#)

DATABASE	STATUS	DISTANCE	ELEVATION	MAP ID
State-Cerclis-Open-NY	Open	0.38 miles NW	177 ft (129 ft higher than site)	<b>8</b>
SITE NAME			MAPS	ID
FORMER BEAROFF METALLURGICAL			<u>1</u> , <u>4</u>	401069.4
ADDRESS			CITY	ZIP
152 SPRING STREET ROAD			COLONIE	12189

## DETAILS

Note: This is an ERS generated ID

Facility Information

Not Reported

Contact Information

Owner Name: LEWIS GROWICK

OWNER ADDRESS1: 12 BEDFORD DRIVE

OWNER ADDRESS2: Not Reported

Owner City: LATHAM

Owner State: NY

Owner ZIP: 12110

OWNER CONTACT: Not Reported

Disposal Name: Not Reported

Disposal Address: Not Reported

Disposal Address2: Not Reported

Disposal City: Not Reported

Disposal ZIP: Not Reported

Disposal State: Not Reported

DISPOSAL CONTACT: Not Reported

Operator Name: Not Reported

Operator Address: Not Reported

Operator Address2: Not Reported

Operator City: Not Reported

Operator State: Not Reported

Operator Zip: Not Reported

OPERATOR CONTACT: Not Reported

[More Details Link](#)

DATABASE	STATUS	DISTANCE	ELEVATION	MAP ID
State-Cerclis-Open-NY	Open	0.38 miles NW	177 ft (129 ft higher than site)	<b>8</b>
SITE NAME			MAPS	ID
FORMER BEAROFF METALLURGICAL			<u>1</u> , <u>4</u>	401069.3
ADDRESS			CITY	ZIP
152 SPRING STREET ROAD			COLONIE	12189

## DETAILS

Note: This is an ERS generated ID

Facility Information

Not Reported

Contact Information

Owner Name: LEWIS GROWICK

OWNER ADDRESS1: 12 BEDFORD DRIVE

OWNER ADDRESS2: Not Reported

Owner City: LATHAM

Owner State: NY

Owner ZIP: 12110

OWNER CONTACT: Not Reported

Disposal Name: Not Reported

Disposal Address: Not Reported

Disposal Address2: Not Reported

Disposal City: Not Reported

Disposal ZIP: Not Reported

Disposal State: Not Reported

DISPOSAL CONTACT: Not Reported

Operator Name: Not Reported

Operator Address: Not Reported

Operator Address2: Not Reported

Operator City: Not Reported

Operator State: Not Reported

Operator Zip: Not Reported

OPERATOR CONTACT: Not Reported

[More Details Link](#)

DATABASE	STATUS	DISTANCE	ELEVATION	MAP ID
State-Cerclis-Open-NY	Open	0.38 miles NW	177 ft (129 ft higher than site)	<b>8</b>
SITE NAME			MAPS	ID
FORMER BEAROFF METALLURGICAL			<u>1</u> , <u>4</u>	401069.8
ADDRESS			CITY	ZIP
152 SPRING STREET ROAD			COLONIE	12189

## DETAILS

Note: This is an ERS generated ID

Facility Information

Not Reported

Contact Information

Owner Name: LEWIS GROWICK

OWNER ADDRESS1: 12 BEDFORD DRIVE

OWNER ADDRESS2: Not Reported

Owner City: LATHAM

Owner State: NY

Owner ZIP: 12110

OWNER CONTACT: Not Reported

Disposal Name: Not Reported

Disposal Address: Not Reported

Disposal Address2: Not Reported

Disposal City: Not Reported

Disposal ZIP: Not Reported

Disposal State: Not Reported

DISPOSAL CONTACT: Not Reported

Operator Name: Not Reported

Operator Address: Not Reported

Operator Address2: Not Reported

Operator City: Not Reported

Operator State: Not Reported

Operator Zip: Not Reported

OPERATOR CONTACT: Not Reported

[More Details Link](#)

DATABASE	STATUS	DISTANCE	ELEVATION	MAP ID
State-Cerclis-Open-NY	Open	0.38 miles NW	177 ft (129 ft higher than site)	<b>8</b>
SITE NAME			MAPS	ID
FORMER BEAROFF METALLURGICAL			<u>1</u> , <u>4</u>	401069.7
ADDRESS			CITY	ZIP
152 SPRING STREET ROAD			COLONIE	12189

## DETAILS

Note: This is an ERS generated ID

**Facility Information**

Not Reported

**Contact Information**

Owner Name: LEWIS GROWICK

OWNER ADDRESS1: 12 BEDFORD DRIVE

OWNER ADDRESS2: Not Reported

Owner City: LATHAM

Owner State: NY

Owner ZIP: 12110

OWNER CONTACT: Not Reported

Disposal Name: Not Reported

Disposal Address: Not Reported

Disposal Address2: Not Reported

Disposal City: Not Reported

Disposal ZIP: Not Reported

Disposal State: Not Reported

DISPOSAL CONTACT: Not Reported

Operator Name: Not Reported

Operator Address: Not Reported

Operator Address2: Not Reported

Operator City: Not Reported

Operator State: Not Reported

Operator Zip: Not Reported

OPERATOR CONTACT: Not Reported

[More Details Link](#)

DATABASE	STATUS	DISTANCE	ELEVATION	MAP ID
LUST-CLOSED-NY	Closed	0.43 miles S	31 ft (17 ft lower than site)	<b>9</b>
SITE NAME			MAPS	ID
ALBANY STEEL BROADWAY RT 32			<u>1</u> , <u>4</u>	8605822
ADDRESS			CITY	ZIP
566 BROADWAY			MENANDS	



## DETAILS

LUST  
 URL:  
<http://www.dec.ny.gov/cfm/etapps/derexternal/index.cfm?pageid=2> AND SEARCH BY SPILL NUMBER  
 Site ID: 211866  
 Program Type: ER  
 DER Facility ID: 175570  
 County: Albany  
 SWIS Code: 126  
 DEC Region: 4  
 Lead DEC: WEBLAIN  
 Refer To: Not Reported  
 Spill Date: 1986-12-13 19:00:00  
 Receive Date: 1986-12-15 09:08:00  
 CID: Not Reported  
 Contributing Factor: Tank Test Failure  
 Waterbody: Not Reported  
 Source: Commercial/Industrial  
 Reported By: Tank Tester  
 Caller REM: "2K UGT (UNL) FAILED PETROTITE @ -1.488GPH, BLAIN ADVISED TO EMPTY SAT. & REMOVE."  
 CACDATE: 1987-03-31 00:00:00  
 MEETSSTD: True  
 Inspection Date: 1986-12-18 00:00:00  
 Penalty: False  
 UST Trust: True  
 Class: B3  
 Close Date: 1987-03-31 00:00:00  
 REM Phase: 0  
[More Details Link](#)

DATABASE	STATUS	DISTANCE	ELEVATION	MAP ID
BF-Open-NY	Open	0.46 miles E	43 ft (5 ft lower than site)	<b>10</b>
SITE NAME			MAPS	ID
950 5TH STREET			<u>1</u> , <u>4</u>	C401082.1
ADDRESS			CITY	ZIP
950 5TH STREET			WATERVLIET	12189

## DETAILS

Note: This is an ERS generated ID

Facility Information

Program Number: C401082

Address2: Not Reported

County: ALBANY

Site Class: A

Site Class Description: Active

State Wide Information System (SWIS) code: 126

DEC Region: 4

Control Code: Not Reported

Operable Unit (OU) number: 1

Project Name: Not Reported

Project Completion Date: Not Reported

Waste Name: Not Reported

Contaminants: Not Reported

Acreage: Not Reported

Years from Application to COC: Not Reported

Year COC Issued: Not Reported

Contact Information

Owner Name: CHUCK PAFUNDI

OWNER ADDRESS1: 857 1ST STREET

OWNER ADDRESS2: Not Reported

Owner City: WATERVLIT

Owner State: NY

Owner ZIP: 12189

[More Details Link](#)

DATABASE	STATUS	DISTANCE	ELEVATION	MAP ID
Remediation-NY	Listed	0.61 miles NE	N/A	<b>A5</b>
SITE NAME			MAPS	ID
Watervliet Arsenal - Main Manufacturing Area			<u>1</u>	2376
ADDRESS			CITY	ZIP
1 Buffington Street			Watervliet (c)	12189-4050

### DETAILS

**DETAIL\_URL:**
<http://www.dec.ny.gov/cfm/extapps/derexternal/haz/details.cfm?ProgNo=401034A>

Site Code: 401034A

Program: Resource Conservation and Recovery

Site Class: Active: Classification to be used for non-Registry sites in any remedial program where work is underway and not yet complete (i.e. BCP, ERP, VCP sites).

County: Albany

Region: 4

Location Method: Not Reported

DATABASE	STATUS	DISTANCE	ELEVATION	MAP ID
Remediation-NY	Listed	0.76 miles NE	N/A	<b>A6</b>
SITE NAME			MAPS	ID
Watervliet Arsenal - Siberia Area			<u>1</u>	2375
ADDRESS			CITY	ZIP
10th Street			Colonie	12189

### DETAILS

**DETAIL\_URL:**
<http://www.dec.ny.gov/cfm/extapps/derexternal/haz/details.cfm?ProgNo=401034>

Site Code: 401034

Program: State Superfund Program

Site Class: Not Reported

County: Albany

Region: 4

Location Method: Not Reported

DATABASE	STATUS	DISTANCE	ELEVATION	MAP ID
Remediation-NY	Listed	0.8 miles N	N/A	<b>A7</b>
SITE NAME			MAPS	ID
Passonno Corp. Roof Coating Facility			<u>1</u>	2339
ADDRESS			CITY	ZIP
213 Watervliet-Shaker Road			Colonie	12189

### DETAILS

**DETAIL\_URL:**
<http://www.dec.ny.gov/cfm/xtapps/derexternal/haz/details.cfm?ProgNo=401022>
**Site Code:** 401022

**Program:** State Superfund Program

**Site Class:** Does not present a significant threat to the public health or the environment - action may be deferred

**County:** Albany

**Region:** 4

**Location Method:** Not Reported

DATABASE	STATUS	DISTANCE	ELEVATION	MAP ID
Remediation-NY	Listed	0.85 miles E	N/A	<b>A8</b>
SITE NAME			MAPS	ID
Hudson River PCB Sediments			<u>1</u>	177
ADDRESS			CITY	ZIP
Hudson River, Hudson Falls-NYC Battery			Moreau	12180

### DETAILS

**DETAIL\_URL:**
<http://www.dec.ny.gov/cfm/xtapps/derexternal/haz/details.cfm?ProgNo=546031>
**Site Code:** 546031

**Program:** State Superfund Program

**Site Class:** Significant threat to the public health or environment - action required

**County:** Saratoga

**Region:** 5

**Location Method:** Not Reported

DATABASE	STATUS	DISTANCE	ELEVATION	MAP ID
Remediation-NY	Listed	0.91 miles N	N/A	<b>A9</b>
SITE NAME			MAPS	ID
Former Adirondack Steel			<u>1</u>	1943
ADDRESS			CITY	ZIP
191 Watervliet-Shaker Road			Colonie	12189

### DETAILS

DETAIL\_URL:  
<http://www.dec.ny.gov/cfm/xtapps/derexternal/haz/details.cfm?ProgNo=401039>  
 Site Code: 401039  
 Program: State Superfund Program  
 Site Class: Significant threat to the public health or environment - action required  
 County: Albany  
 Region: 4  
 Location Method: Not Reported

DATABASE	STATUS	DISTANCE	ELEVATION	MAP ID
Remediation-NY	Listed	0.91 miles NE	N/A	<b>A10</b>
SITE NAME			MAPS	ID
Perfection Plating			<u>1</u>	189
ADDRESS			CITY	ZIP
911 11th Street			Watervliet (c)	12189

### DETAILS

DETAIL\_URL:  
<http://www.dec.ny.gov/cfm/xtapps/derexternal/haz/details.cfm?ProgNo=401037>  
 Site Code: 401037  
 Program: State Superfund Program  
 Site Class: Site properly closed - requires continued management  
 County: Albany  
 Region: 4  
 Location Method: Not Reported

DATABASE	STATUS	DISTANCE	ELEVATION	MAP ID
Remediation-NY	Listed	0.91 miles NE	N/A	<b>A11</b>
SITE NAME			MAPS	ID
Perfection Plating, Co., Inc.			<u>1</u>	3375
ADDRESS			CITY	ZIP
911 11th Street			Watervliet (c)	12189

### DETAILS

**DETAIL\_URL:**

<http://www.dec.ny.gov/cfm/extapps/derexternal/haz/details.cfm?ProgNo=V00008>

Site Code: V00008

Program: Voluntary Cleanup Program

Site Class: Remediation Complete (formerly D2): Used for sites in any remedial program where the Department has determined that remediation has been satisfactorily completed. This can include delisted Registry sites and non-Registry sites that have satisfactorily completed construction and are eligible to receive a Certificate of Completion. Note that complete sites may still require some degree of site management associated with either operation, maintenance, and monitoring or with institutional/engineering controls (IC/ECs).

County: Albany

Region: 4

Location Method: Not Reported

DATABASE	STATUS	DISTANCE	ELEVATION	MAP ID
NPL-R2-US	Listed	0.95 miles E	N/A	<b>A12</b>
SITE NAME			MAPS	ID
HUDSON RIVER PCBS			<u>1</u>	223
ADDRESS			CITY	ZIP
NO STREET APPLICABLE			HUDSON RIVER	12801

### DETAILS

Site ID: NYD980763841

Draw Source: 2002 ROD. Extent of floodplain contamination to be determined by future sampling and analysis

County: WASHINGTON

RPM Name: HESS, ALISON

Type: Non-Complete

Registry ID: 110009302879

Federal Facility: N

NPL Status: F

LONGITUDE: -73.57649994

LATITUDE: 43.11019897

METHOD: INTERPOLATION - DIGITAL MAP SOURCE (TIGER)

Area Square Miles: 132.83635491

Perimeter Miles: 404.80056425

Acres: 85064.57

DATABASE	STATUS	DISTANCE	ELEVATION	MAP ID
Remediation-NY	Listed	1 miles E	N/A	<b>A13</b>
SITE NAME			MAPS	ID
South Troy Industrial Park			<u>1</u>	2003
ADDRESS			CITY	ZIP
East Industrial Parkway			Troy (c)	12180
DETAILS				
<p>DETAIL_URL:  <a href="http://www.dec.ny.gov/cfm/EXTAPPS/DEREXTERNAL/haz/details.cfm?ProgNo=B00163">http://www.dec.ny.gov/cfm/EXTAPPS/DEREXTERNAL/haz/details.cfm?ProgNo=B00163</a>            Site Code: B00163            Program: Environmental Restoration Program            Site Class: Remediation Complete (formerly D2): Used for sites in any remedial program where the Department has determined that remediation has been satisfactorily completed. This can include delisted Registry sites and non-Registry sites that have satisfactorily completed construction and are eligible to receive a Certificate of Completion. Note that complete sites may still require some degree of site management associated with either operation, maintenance, and monitoring or with institutional/engineering controls (IC/ECs).            County: Rensselaer            Region: 4            Location Method: Not Reported</p>				

## RECORDS SOURCES SEARCHED

ABREVIATION	DATABASE FULLNAME	DATABASE CATEGORY	DATABASE DETAILS LINK	TOTAL LISTINGS
AST-CBS-NY	Aboveground Storage Tanks, Chemical Bulk Storage	State/Tribal UST	<a href="#">Click Here</a>	None Found
AST-MOSF-NY	Aboveground Storage Tanks, Major Oil Storage Facilities	State/Tribal UST	<a href="#">Click Here</a>	None Found
AST-PBS-NY	Aboveground Storage Tanks - Petroleum Bulk Storage	State/Tribal UST	<a href="#">Click Here</a>	None Found
BF-Closed-NY	Brownfield Sites - Closed Cases	State/Tribal Brownfield	<a href="#">Click Here</a>	None Found
BF-Open-NY	Brownfield Sites, Open Cases	State/Tribal Brownfield	<a href="#">Click Here</a>	1
BF-Other-NY	Brownfield Sites	State/Tribal Brownfield	<a href="#">Click Here</a>	None Found
BF-Tribal-US	Historical Tribal Brownfields	Federal Brownfield	<a href="#">Click Here</a>	None Found
BF-US	Brownfields Sites	Federal Brownfields	<a href="#">Click Here</a>	None Found
CBS-NY	Chemical Bulk Storage	State/Tribal UST	<a href="#">Click Here</a>	None Found
CERCLIS-Archived-US	CERCLIS sites that have been archived	Federal CERCLIS NFRAP	<a href="#">Click Here</a>	None Found
CERCLIS-US	Comprehensive Environmental Response, Compensation, and Liability Information System	Federal CERCLIS	<a href="#">Click Here</a>	None Found
CHW-TSD-NY	Commercial Hazardous Waste Treatment, Storage, and Disposal Facilities.	State/Tribal ASTM Other Med	<a href="#">Click Here</a>	None Found
Controls-RCRA-US	RCRA Institutional and Engineering Controls Summary (aka Federal RCRA with Controls)	Federal Institutional/Engineering Controls	<a href="#">Click Here</a>	1
Controls-US	US CERCLA Sites with Controls (aka US IC/EC, Institutional/Engineering List Controls, Land Use Controls)	Federal Institutional/Engineering Controls	<a href="#">Click Here</a>	None Found
County-AST-NY	Aboveground Storage Tanks	State/Tribal UST	<a href="#">Click Here</a>	None Found
County-UST-NY	Underground Storage Tanks	State/Tribal UST	<a href="#">Click Here</a>	None Found
Debris-US	Historical Debris Sites	Federal Solid Waste	<a href="#">Click Here</a>	None Found
Delisted-NPL-US	Delisted NPL Sites	Federal Delisted NPL	<a href="#">Click Here</a>	None Found
EC-NY	Engineering Controls (aka ENG CONTROLS)	State/Tribal Inst/Eng Controls	<a href="#">Click Here</a>	None Found
ERNS-US	Emergency Response Notification System	Federal ERNS	<a href="#">Click Here</a>	None Found



ABREVIATION	DATABASE FULLNAME	DATABASE CATEGORY	DATABASE DETAILS LINK	TOTAL LISTINGS
ERP-Closed-NY	Environmental Restoration Program-Closed Cases	State/Tribal ASTM Other Low	<a href="#">Click Here</a>	8
ERP-Open-NY	Environmental Restoration Program-Open Cases	State/Tribal ASTM Other High	<a href="#">Click Here</a>	None Found
ERP-Other-NY	Environmental Restoration Program	State/Tribal ASTM Other Med	<a href="#">Click Here</a>	1
E-WRF-NY	Electronic Waste Recycling Facilities	State/Tribal ASTM Other Med	<a href="#">Click Here</a>	None Found
FEMA-UST-US	Historical FEMA Underground Storage Tanks	Federal UST	<a href="#">Click Here</a>	None Found
FTTS-ENF-US	Historical FIFRA/TSCA Tracking System (FTTS) Enforcement Actions	Federal ASTM Other	<a href="#">Click Here</a>	None Found
Hist-Dumps-US	Historical Dumps Inventory of 1985	Federal Solid Waste	<a href="#">Click Here</a>	None Found
Hist-SWLF-NY	Historical Solid Waste and Landfills Facilities Generation Summaries	State/Tribal Landfill/Solid Waste	<a href="#">Click Here</a>	None Found
Hist-US-EC	Historical Engineering Controls Sites (aka US EC, Engineering Controls, Land Use Controls)	Federal Institutional/Engineering Controls	<a href="#">Click Here</a>	None Found
Hist-US-IC	Historical Sites with Institutional Controls (aka US IC, Institutional Controls, Land Use Controls)	Federal Institutional/Engineering Controls	<a href="#">Click Here</a>	1
HMIS-US	Hazardous Materials Information System	Federal Emergency Release Reports	<a href="#">Click Here</a>	None Found
IC-NY	Institutional Controls (aka INST CONTROL)	State/Tribal Inst/Eng Controls	<a href="#">Click Here</a>	None Found
Liens-NY	New York LIEN Sites	State/Tribal Inst/Eng Controls	<a href="#">Click Here</a>	None Found
LIENS-US	Superfund Liens	Federal Institutional/Engineering Controls	<a href="#">Click Here</a>	None Found
LUST-CLOSED-NY	Leaking Underground Storage Tanks - Closed Cases	State/Tribal LUST	<a href="#">Click Here</a>	3
LUST-Open-NY	Leaking Underground Storage Tanks - Open Cases	State/Tribal LUST	<a href="#">Click Here</a>	None Found
Manifest2-CT	Historical Hazardous Waste Manifest Data (aka CT Manifest)	State/Tribal RCRA Equivalent	<a href="#">Click Here</a>	None Found
Manifest2-RI	Hazardous Waste Manifest	State/Tribal RCRA Equivalent	<a href="#">Click Here</a>	None Found
Manifest-NY	Hazardous Waste Manifest	State/Tribal RCRA Equivalent	<a href="#">Click Here</a>	None Found
MOSF-NY	Major Oil Storage Facilities	State/Tribal UST	<a href="#">Click Here</a>	None Found
NPL-R2-US	NPL Region 2 Site Boundaries	Federal NPL	<a href="#">Click Here</a>	1

ABREVIATION	DATABASE FULLNAME	DATABASE CATEGORY	DATABASE DETAILS LINK	TOTAL LISTINGS
NPL-US	National Priorities List	Federal NPL	<a href="#">Click Here</a>	None Found
PADS-US	PCB Registration Database System	Federal ASTM Other	<a href="#">Click Here</a>	None Found
PBS-NY	Petroleum Bulk Storage	State/Tribal UST	<a href="#">Click Here</a>	None Found
PCB-US	PCB Transformers	Federal ASTM Other	<a href="#">Click Here</a>	None Found
Proposed-NPL-US	Proposed NPL Sites	Federal NPL	<a href="#">Click Here</a>	None Found
RCRA-CESQG-US	Resource Conservation and Recovery Act, Conditionally Exempt Small Quantity Generators (aka RCRA CESQG)	Federal RCRA Generators	<a href="#">Click Here</a>	None Found
RCRA-COR-US	Resource Conservation and Recovery Act, - Corrective Actions (aka RCRA CORRACTS)	Federal RCRA CORRACTS	<a href="#">Click Here</a>	1
RCRA-LQG-US	Resource Conservation and Recovery Act, Large Quantity Generators (aka RCRA LQG)	Federal RCRA Generators	<a href="#">Click Here</a>	None Found
RCRA-NON-US	Resource Conservation and Recovery Act, Non-Hazardous Generators (aka RCRA Non-Haz, RCRA NonGen, RCRA No longer Regulated)	Federal RCRA Generators	<a href="#">Click Here</a>	1
RCRA-SQG-US	Resource Conservation and Recovery Act, Small Quantity Generators (aka RCRA SQG)	Federal RCRA Generators	<a href="#">Click Here</a>	None Found
RCRA-TSDF-US	Resource Conservation and Recovery Act -, Treatment, Storage, and Disposal Facilities (aka RCRA TSD, RCRA TSDF)	Federal RCRA non-CORRACTS TSD	<a href="#">Click Here</a>	1
Remediation-NY	New York Remediation Boundaries	State/Tribal Other	<a href="#">Click Here</a>	12
SAA-Agreements-US	Sites with Superfund Alternative Approach Agreements	Federal ASTM Other	<a href="#">Click Here</a>	None Found
SPILL-CLOSED-NY	Spill Response Program - Closed Cases	Emergency Release Reports	<a href="#">Click Here</a>	None Found
SPILL-OPEN-NY	Spill Response Program - Open Cases	Emergency Release Reports	<a href="#">Click Here</a>	None Found
State-Cerclis-Closed-NY	Inactive Hazardous Waste Disposal Site Program - Closed Cases (aka SHWS)	State/Tribal CERCLIS Equivalent	<a href="#">Click Here</a>	None Found
State-Cerclis-Open-NY	Inactive Hazardous Waste Disposal Site Program - Open Cases (aka SHWS)	State/Tribal CERCLIS Equivalent	<a href="#">Click Here</a>	59

ABREVIATION	DATABASE FULLNAME	DATABASE CATEGORY	DATABASE DETAILS LINK	TOTAL LISTINGS
State-Cerclis-Other-NY	Inactive Hazardous Waste Disposal Site Program - Closed Cases (aka SHWS)	State/Tribal CERCLIS Equivalent	<a href="#">Click Here</a>	None Found
SWF-Inactive-NY	Solid Waste and Landfills Facilities (aka SWF/LF)	State/Tribal Landfill/Solid Waste	<a href="#">Click Here</a>	1
SWLF-NY	Solid Waste and Landfills Facilities (aka SWF/LF)	State/Tribal Landfill/Solid Waste	<a href="#">Click Here</a>	None Found
SWLF-US	Solid Waste Facilities	Federal Solid Waste	<a href="#">Click Here</a>	None Found
SWRCY-NY	Recycler Database	State/Tribal ASTM Other Med	<a href="#">Click Here</a>	None Found
Tribal-LUST-Closed-Reg4	Tribal Leaking Underground Storage Tanks, Region 4, Closed Cases (aka Indian LUST)	Federal LUST	<a href="#">Click Here</a>	None Found
Tribal-LUST-Closed-Reg9	Tribal Leaking Underground Storage Tanks, Region 9 (aka Indian LUST)	Federal LUST	<a href="#">Click Here</a>	None Found
Tribal-LUST-Open-Reg10	Tribal Leaking Underground Storage Tanks (aka Indian LUST)	Federal LUST	<a href="#">Click Here</a>	None Found
Tribal-LUST-Open-Reg4	Tribal Leaking Underground Storage Tanks, Region 4, Open Cases (aka Indian LUST)	Federal LUST	<a href="#">Click Here</a>	None Found
Tribal-LUST-Open-Reg9	Tribal Leaking Underground Storage Tanks , Region 9 (aka Indian LUST)	Federal LUST	<a href="#">Click Here</a>	None Found
Tribal-LUST-Reg1	Tribal Leaking Underground Storage Tanks (aka Indian LUST)	Federal LUST	<a href="#">Click Here</a>	None Found
Tribal-LUST-Reg7	Tribal Leaking Underground Storage Tanks, Region 7 (aka Indian LUST)	Federal LUST	<a href="#">Click Here</a>	None Found
Tribal-ODI-US	Tribal Open Dump Sites	Federal Solid Waste	<a href="#">Click Here</a>	None Found
Tribal-UST-Reg1	Tribal Underground Storage Tanks (aka INDIAN UST)	Federal UST	<a href="#">Click Here</a>	None Found
Tribal-UST-Reg10	Tribal Underground Storage Tanks (aka Indian UST)	Federal UST	<a href="#">Click Here</a>	None Found
Tribal-UST-Reg2	Tribal Underground Storage Tanks (aka INDIAN UST)	Federal UST	<a href="#">Click Here</a>	None Found
Tribal-UST-Reg4	Tribal Underground Storage Tanks (aka INDIAN UST)	Federal UST	<a href="#">Click Here</a>	None Found
Tribal-UST-Reg7	Tribal Underground Storage Tanks, Region 7 (aka UST)	Federal UST	<a href="#">Click Here</a>	None Found
Tribal-UST-Reg9	Tribal Underground Storage Tanks (aka Tribal UST)	Federal UST	<a href="#">Click Here</a>	None Found
Tribal-VCP-US	Tribal VCP	Federal Tribal VCP	<a href="#">Click Here</a>	None Found

ABREVIATION	DATABASE FULLNAME	DATABASE CATEGORY	DATABASE DETAILS LINK	TOTAL LISTINGS
UST-CBS-NY	Underground Storage Tanks - Chemical Bulk Storage	State/Tribal UST	<a href="#">Click Here</a>	None Found
UST-MOSF-NY	Underground Storage Tanks - Major Oil Storage Facilities	State/Tribal UST	<a href="#">Click Here</a>	None Found
UST-PBS-NY	Underground Storage Tanks - Petroleum Bulk Storage	State/Tribal UST	<a href="#">Click Here</a>	None Found
VCP-CLOSED-NY	Voluntary Cleanup Sites - Closed Cases	State/Tribal Voluntary Cleanup Sites	<a href="#">Click Here</a>	None Found
VCP-OPEN-NY	Voluntary Cleanup Sites - Open Cases	State/Tribal Voluntary Cleanup Sites	<a href="#">Click Here</a>	None Found
VCP-Other-NY	Voluntary Cleanup Sites	State/Tribal Voluntary Cleanup Sites	<a href="#">Click Here</a>	None Found

## UN-MAPPABLE OCCURRENCES

The following occurrences were not mapped primarily due to incomplete or inaccurate address information. All of the following occurrences were determined to share the same zip code as the area searched. General status information is given with each occurrence along with any address information entered by the agency responsible for the list.

Requested all "un-mapped" sites.

ID	Facility Name	Address	Database	Status
4011800001-ASF	U S ARMY WATERVLIET ARSENAL	BROADWAY, WATERVLIET, NY 12189	Air-NY	Listed
9360015291	AI Tech Specialty Steel Corp	Spring St Rd, Watervliet, NY 12189	ALLFACS-IL	Listed
0202976	WATERVLIET ARSENAL	BROADWAY& RTE 32, WATERVLIET, NY 12189	CERCLIS-Archived-US	NFRAP-SITE DOES NOT QUALIFY FOR THE NPL BASED ON EXISTING INFORMATION
110012569693	COMOSITE MATERIALS CORP	MCDONALDS CIRCLE EXIT, WATERVLIET, NY 12189	FRS-US	Listed
110061527520	LYME ADIRONDACK PIKE BROOK RD	PIKE BROOK RD, DRESDEN, NY 12189	FRS-US	Listed
110019343593	WATERVLIET MS4 STORM SEWERS	CITY-WIDE, WATERVLIET, NY 12189	FRS-US	Listed
110019126541	WATERVLIET WATER SYSTEM	CITY-WIDE, WATERVLIET, NY 12189	FRS-US	Listed
110064150902	ADIRONDACK STEEL	SHAKER RD, WATERVLIET, NY 12189	FRS-US	Listed
110064150911	ADIRONDACK STEEL SITE	SHAKER RD, WATERVLIET, NY 12189	FRS-US	Listed
110031286784	NYSDOT BIN 1092360	INTERSTATE 787 OVER LITTLE RIV, ALBANY, NY 12189	FRS-US	Listed
110038998680	ADIRONDACK STEEL CASTING CO	SHAKER RD, WATERVLIET, NY 12189	FRS-US	Listed
110008474640	NYSDOT BIN 7092300	DELAWARE & HUDSON RAILROAD &, WATERVLIET, NY 12189	FRS-US	Listed
110007994581	SUNOCO SERVICE STATION	2ND AVE 27TH ST, WATERVLIET, NY 12189	FRS-US	Listed
110043281917	VISTEC LITHOGRAPHY INC	WATERVLIET ARSENAL BLDG 125 <sub>T</sub> 12, WATERVLIET, NY 12189	FRS-US	Listed
02-36-001-R7390	VISTEC LITHOGRAPHY INC	WATERVLIET ARSENAL BLDG 125??12, WATERVLIET, NY 12189	Hist-AFS2-US	Listed
02-36-001-00062	WATERVLIET HIGH SCHOOL	12 ST, WATERVLIET, NY 12189	Hist-AFS2-US	Listed
36001R7390	VISTEC LITHOGRAPHY INC	WATERVLIET ARSENAL BLDG 125?â?»?é???é??12, WATERVLIET, NY 12189	Hist-AFS-US	Listed
3600100062	WATERVLIET HIGH SCHOOL	12 ST, WATERVLIET, NY 12189	Hist-AFS-US	Listed
460792	WATERVLIET ARSENAL	BROADWAY RTE 32, WATERVLIET, NY 12189	Hist-CERCLIS-NFRAP-US	Listed
6159	ADIRONDACK STEEL	SHAKER RD, WATERVLIET, NY 12189	Hist-CERCLIS-US	Listed
14847	AL TECH SPECIALTY STEEL CORP	SPRING ST RD, WATERVLIET, NY 12189	Hist-CERCLIS-US	Listed

ID	Facility Name	Address	Database	Status
275001827	ALTECH SPECIALTY STEEL CO	, WATERVLIET, NY 12189	Hist-ERNS-US	Listed
200230463	AL TECH SPECIAL PIECE STE	SPRING STREET RD, WATERVILET, NY 12189	Hist-ERNS-US	Listed
200230493	U.S. ARMY - WATERVLIET ARSENAL	NE CORNER OF BLDG 25, WATERVLIET, NY 12189	Hist-ERNS-US	Listed
200247825	USA - WATERVLIET ARSENAL	NE CORNER OF BLDG 25, WALTERVLIET, NY 12189	Hist-ERNS-US	Listed
200005462	WASTE MANAGEMENT OF EASTERN NY	WALTERVLIET BUILDING 35, WALTERVLIET, NY 12189	Hist-ERNS-US	Listed
200006843	WASTE MAN. OF EASTERN NY	WALTERVLIET BUILDING 35, WALTERVLIET, NY 12189	Hist-ERNS-US	Listed
200024412	USA - WATERVLIT ARSENAL	NEAR BLDG 136, WATERVLIT, NY 12189	Hist-ERNS-US	Listed
200205003	WATERVLIET ARSENAL	BROADWAY BLDG 141, WATERVLIET, NY 12189	Hist-ERNS-US	Listed
200208671	WATERVLIET ARSENAL	BROADWAY BLDG 141, WATERVLIET, NY 12189	Hist-ERNS-US	Listed
200224048	AL TECH SPECIAL PIECE STE	SPRING STREET RD, WATERVILET, NY 12189	Hist-ERNS-US	Listed
200226079	USA - WATERVLIET ARSENAL	NE CORNER OF BLDG 25, WALTERVLIET, NY 12189	Hist-ERNS-US	Listed
237000763	ALTECH SPECIALTY STEEL CO	SPRING ST RD, WATERVLIET, NY 12189	Hist-ERNS-US	Listed
224023399	ALTECH SPECIALTY STEEL CO	SPRING ST RD, WATERVLIET, NY 12189	Hist-ERNS-US	Listed
275002387	AQUA CLEAR INDUSTRIES	, WATERVLIET, NY 12189	Hist-ERNS-US	Listed
275002391	AQUACLEAR	, WATERVLIET, NY 12189	Hist-ERNS-US	Listed
275002364	AQUA CLEAR INDUSTRIES	, WATERVLIET, NY 12189	Hist-ERNS-US	Listed
200246578	AL TECH SPECIAL PIECE STE	SPRING STREET RD, WATERVILET, NY 12189	Hist-ERNS-US	Listed
200254495	AL TECH SPECIAL PIECE STE	SPRING STREET RD, WATERVILET, NY 12189	Hist-ERNS-US	Listed
200254525	U.S. ARMY - WATERVLIET ARSENAL	NE CORNER OF BLDG 25, WATERVLIET, NY 12189	Hist-ERNS-US	Listed
7460	US ARMY WATERVLIET ARSENAL	RT 32 BROADWAY, WATERVLIET, NY 12189	Hist-FIFRA-US	Listed
6602807	NMPC - WATERVLIET SUBSTATION	BROADWAY & 25TH ST CORNER, WATERVLIET, NY 12189	Hist-FINDS-US	Listed
4116624	WATERVLIET CITY OF WTP	CITY HALL, WATERVLIET, NY 12189	Hist-FINDS-US	Listed
120963	D & H LOCO REPAIR SHOP	COLONIE SHOP BLDG, WATERVLIET, NY 12189	Hist-FINDS-US	Listed
460792	WATERVLIET ARSENAL	BROADWAY RT 32, WATERVLIET, NY 12189	Hist-FINDS-US	Listed
3913591	HANS LAUNDROMAT & DRY CLEAN	BRITISH AMERICAN PLAZA, WATERVILLET, NY 12189	Hist-FINDS-US	Listed
408027	SUNOCO SVC STA	2ND AVE 27TH ST, WATERVLIET, NY 12189	Hist-FINDS-US	Listed
1270145	MID VALLEY OIL	2ND & 25TH ST, WATERVLIET, NY 12189	Hist-FINDS-US	Listed
1270857	NYS DOT BIN 1004279	RTE 2 OVER HUDSON RIVER, WATERVLIET, NY 12189	Hist-FINDS-US	Listed
1520005	WATERVLIET HIGH SCHOOL	12TH ST, WATERVLIET, NY 12189	Hist-FINDS-US	Listed

ID	Facility Name	Address	Database	Status
3083279	WATERVLIET ELEMENTARY SCH	10TH AVE & 25TH ST, WATERVLIET, NY 12189	Hist-FINDS-US	Listed
3697860	NYSDOT BIN 1092250	I-787 RAMP OVER I-787, WATERVLIET, NY 12189	Hist-FINDS-US	Listed
4116733	NYSDOT BIN 7092300	DELAWARE & HUDSON RAILROAD &, WATERVLIET, NY 12189	Hist-FINDS-US	Listed
4122133	NYSDOT BIN 1092269	RTE 7 OVER I-787, WATERVLIET, NY 12189	Hist-FINDS-US	Listed
4123822	NYSDOT BIN 1092281	RTE 7 WB OVER I-787 RAMP, WATERVLIET, NY 12189	Hist-FINDS-US	Listed
3083493	DELAWARE & HUDSON RAILWAY	FIFTH ST, WATERVLIET, NY 12189	Hist-FINDS-US	Listed
14847	AL TECH SPECIALITY STEEL CORP	SPRING STREET RD, WATERVLIET, NY 12189	Hist-FINDS-US	Listed
4874781	NYSDOT BIN 1038640	RTE 155 LINCOLN AVE, WATERVLIET, NY 12189	Hist-FINDS-US	Listed
3695505	D H PROPERTIES	LINCOLN AVE, WATERVLIET, NY 12189	Hist-FINDS-US	Listed
4875141	NYSDOT BIN 1092319	RTE I-787 OVER 25TH ST, WATERVLIET, NY 12189	Hist-FINDS-US	Listed
4875137	NYSDOT BIN 1092329	RTE I-787 OVER 23RD ST, WATERVLIET, NY 12189	Hist-FINDS-US	Listed
5039626	COLONIE LOCOMOTIVE SHOPS	COLONIE LOCOMOTIVE SHOPS, WATERVLIET, NY 12189	Hist-FINDS-US	Listed
4151769	COMBINED SEWER OVERFLOWS	COMBINED SEWER OVERFLOWS, WATERVLIET, NY 12189	Hist-FINDS-US	Listed
6159	ADIRONDACK STEEL	SHAKER RD, WATERVLIET, NY 12189	Hist-FINDS-US	Listed
3503428	WATERVLIET ARSENAL - SIBERIA AREA	10TH STREET, COLONIE, NY 12189	Hist-Inactive-HazWaste- NY	Listed
2496339	BONDED CONCRETE CO.	P.O. BOX 189 RT. 155 GRENADA TERRACE, WATERVLIET, NY 12189	Hist-NY	Name Changed
37084	EGAN BROS. CRANE SERVICE INC.	P.O. BOX 285 AVE. B, WATERVLIET, NY 12189	Hist-NY	Address Changed
37084	EGAN BROS. CRANE SERVICE INC.	P.O. BOX 285 AVE. B, WATERVLIET, NY 12189	Hist-NY	Address Changed
1811	ARMY DEPARTMENT OF THE	WATERVLIET ARSENAL, WATERVLIET, NY 12189	Hist-NY	No Longer Listed
1809	ARMY DEPARTMENT OF THE	, WATERVLIET, NY 12189	Hist-NY	No Longer Listed
NYR000108704	HARTCHROM INC	WATERVLIET ARSENAL BLDG 35, WATERVLIET, NY 12189	Hist-NY	Address Changed
NYR000108704	HARTCHROM INC	WATERVLIET ARSENAL BLDG. 35, WATERVLIET, NY 12189	Hist-NY	Address Changed
1810	ARMY DEPARTMENT OF THE	**, WATERVLIET, NY 12189	Hist-NY	No Longer Listed
6A4B591B-392	D H ESTATES INC	FIFTH ST, COLONIE, NY 12189	Hist-NY	No Longer Listed
93D152C3-0601182	NIMO TRANSFORMER 16TH ST	16TH ST, WATERVLIET, NY 12189	Hist-NY	No Longer Listed
3CD5D45-6165	Bonded Concrete Company	ROUTE 155 AND GRENADA TERRACE, Watervliet, NY 12189	Hist-NY	No Longer Listed
87E1BB0-56091	Al Tech Specialty Steel	Spring Street, Watervliet, NY 12189	Hist-NY	No Longer Listed
93D152C3-0501946	ALTECH STEEL SPRING ST RD	SPRING STREET RD, WATERVLIET (COLONIE), NY 12189	Hist-NY	No Longer Listed
6BABC4DF-401034	Watervliet Arsenal	10th Street, Colonie, NY 12189	Hist-NY	No Longer Listed

ID	Facility Name	Address	Database	Status
B4093ECA-9300273	ALTECH STEEL SPRING STREET RD	SPRING STREET RD LANDFILL, WATERVLIET, NY 12189	Hist-NY	No Longer Listed
7D772B6F-0712135	WATERVLIET ARSENAL	BROADWAY 52, WATERVLIET, NY 12189	Hist-NY	No Longer Listed
B555BE70-56103	Watervliet Arsenal - Siberia Area	10th Street, Colonie, NY 12189	Hist-NY	No Longer Listed
EF2523CB-18265	Bonded Concrete Company CD Processor	ROUTE 155 AND GRENADA TERRACE, Watervliet, NY 12189	Hist-NY	No Longer Listed
CAC5E52-87302	Rensselaer County Sewer District 1	Ned Pattison Govt Ctr, Troy, NY 12189	Hist-NY	No Longer Listed
7D772B6F-0506903	WATERVLIET ARSENAL	BROADWAY GIBSON STREET, WATERVLIET, NY 12189	Hist-NY	No Longer Listed
6A4B591B-2047	WATERVLIET - C	HUDSON RIVER, WATERVLIET, NY 12189	Hist-NY	No Longer Listed
6A4B591B-221	U S DEPT OF THE ARMY	BROADWAY, WATERVLIET, NY 12189	Hist-NY	No Longer Listed
0511462	WASTE TRUCK WESTERN AVE	WESTERN AVE @ TROY RD, WATERVLIET COLONIE, NY 12189	Hist-NY	No Longer Listed
0507268	BUS 19TH ST, 8TH TO 12TH	19TH ST, 8TH AVE TO 12TH AVE, WATERVLIET, NY 12189	Hist-NY	No Longer Listed
NYR000108704	HARTCHROM INC	WATERVLIET ARSENAL, BLDG. 35,, WATERVLIET, NY 12189	Hist-NY	Address Changed
0501946	ALTECH STEEL SPRING ST RD	SPRING STREET RD, WATERVLIET, NY 12189	Hist-NY	No Longer Listed
0413570	TRUCK ACCIDENT I-787 N MP 7.3	I-787 NORTHBOUND, WATERVLIET, NY 12189	Hist-NY	No Longer Listed
0603065	NIMO TRANSFORMER WHITEHALL	536-537 WHITEHALL AVE, WATERVLIET, NY 12189	Hist-NY	No Longer Listed
0504594	WATERVLIET ARSENAL BROADWAY	BROADWAY, WATERVLIET, NY 12189	Hist-NY	No Longer Listed
0506903	WATERVLIET ARSENAL BROADWAY	BROADWAY GIBSON ST, WATERVLIET, NY 12189	Hist-NY	No Longer Listed
511462	WASTE TRUCK WESTERN AVE	WESTERN AVE @ TROY RD, WATERVLIET COLONIE, NY 12189	Hist-NY	City Changed
110043281917	VISTEC LITHOGRAPHY INC	WATERVLIET ARSENAL BLDG 125?12, WATERVLIET, NY 12189	Hist-NY	No Longer Listed
1973	ARMY DEPARTMENT OF THE	WATERVLIET ARSENAL, WATERVLIET, NY 12189	Hist-NY	No Longer Listed
1972	ARMY DEPARTMENT OF THE	, WATERVLIET, NY 12189	Hist-NY	No Longer Listed
NYR000108704	HARTCHROM INC	WATERVLIET ARSENAL BLDG 35, WATERVLIET, NY 12189	Hist-NY	No Longer Listed
9608	ARMY DEPARTMENT OF THE	WATERVLIET ARSENAL, WATERVLIET, NY 12189	Hist-NY	No Longer Listed
2916	ARMY, DEPARTMENT OF THE	**, WATERVLIET, NY 12189	Hist-NY	No Longer Listed
3001234	Reid Pit	, WATERVLIET, NY 12189	Hist-NY	Name Changed
3002914	PORTABLE SCREEN #1	, WATERVLIET, NY 12189	Hist-NY	Name Changed
0601182	NIMO TRANSFORMER 16TH ST VAN RENSSELAER APTS	16TH ST (at EARLY DR?), WATERVLIET, NY 12189	Hist-NY	Address Changed
0511462	WASTE TRUCK WESTERN AVE	WESTERN AVE at TROY RD, WATERVLIET COLONIE, NY 12189	Hist-NY	Address Changed
NYR000108704	HARTCHROM INC	WATERVLIET ARSENAL BLDG. 35, WATERVLIET, NY 12189	Hist-NY	Address Changed



ID	Facility Name	Address	Database	Status
37084	EGAN BROS. CRANE SERVICE INC.	P.O. BOX 285 AVE. B, WATERVLIET, NY 12189	Hist-NY	No Longer Listed
19968	Site Name Not Provided	SPRING ST RD, WATERVLIET, NY 12189	Hist-NY	No Longer Listed
100455	Site Name Not Provided	BROADWAY WATERBLITE, WATERBLITE, NY 12189	Hist-NY	No Longer Listed
146251	Site Name Not Provided	BROADWAY, WATERVLIET, NY 12189	Hist-NY	No Longer Listed
18546	Site Name Not Provided	BROADWAY, WATERVLIET, NY 12189	Hist-NY	No Longer Listed
26220	Site Name Not Provided	BROADWAY, WATERVLIET, NY 12189	Hist-NY	No Longer Listed
108094	Site Name Not Provided	BROADWAY, WATERVLIET, NY 12189	Hist-NY	No Longer Listed
110275	Site Name Not Provided	NEAR BLDG 136, WATERVLIT, NY 12189	Hist-NY	No Longer Listed
122684	Site Name Not Provided	DRMO SALVAGE YARD, WATERVLIET, NY 12189	Hist-NY	No Longer Listed
129873	Site Name Not Provided	WALTERVLIET, WALTERVLIET, NY 12189	Hist-NY	No Longer Listed
169120	Site Name Not Provided	SPRING STREET RD, WATERVILET, NY 12189	Hist-NY	No Longer Listed
172105	Site Name Not Provided	NE CORNER OF BLDG 25, WALTERVLIET, NY 12189	Hist-NY	No Longer Listed
377888	Site Name Not Provided	SPRING ST RD, WATERVLIET, NY 12189	Hist-NY	No Longer Listed
27368	Site Name Not Provided	BROADWAY, WATERVLIET, NY 12189	Hist-NY	No Longer Listed
NYD002073633	ADIRONDACK STEEL	SHAKER RD, WATERVLIET, NY 12189	Hist-NY	No Longer Listed
37084	EGAN BROS. CRANE SERVICE INC.	P.O. BOX 285 AVE. B, WATERVLIET, NY 12189	Hist-NY	Address Changed
7863334	R P I RESEARCH LABORATORY	8TH AVE & 25TH ST, WATERVLIET, NY 12189	Hist-RCRIS-US	Listed
2713599	WATERVLIET ARSENAL	BROADWAY, WATERVLIET, NY 12189	Hist-RCRIS-US	Listed
6159	ADIRONDACK STEEL	SHAKER RD, WATERVLIET, NY 12189	Hist-SWLF2-NY	Listed
14847	AL TECH SPECIALTY STL SLF	SPRING ST RD BOX 91, WATERVLIET, NY 12189	Hist-SWLF2-NY	Listed
765453	MAPLEWOOD SCHOOL DISTRICT	COHOES RD, WATERVLIET, NY 12189	Hist-Tanks-NY	Listed
742464	WATERVLIET HOUSING AUTHORITY	2ND AVE BWAY DAY APARTMENTS, WATERVLIET, NY 12189	Hist-Tanks-NY	Listed
6965546	WATERVLIET ARSENAL	ATTN:SIOWV-ISH, BUILDING 20, WATERVLIET, NY 12189	Hist-Tanks-NY	Listed
5080492	WATERVLIET ARSENAL	ATTN: SIOWV-PW-ISH BUILDING 20, WATERVLIET, NY 12189	Hist-Tanks-NY	Listed
775523	SUNOCO	2457 2ND AVE_(RT. 32 & 25 ST), WATERVLIET, NY 12189	Hist-Tanks-NY	Listed
775536	EGAN BROS. CRANE SERVICE INC.	P.O. BOX 285 AVE. B, WATERVLIET, NY 12189	Hist-Tanks-NY	Listed
745947	KEN SELBY SUNOCO	2ND AVE & 23RD ST, WATERVLIET, NY 12189	Hist-Tanks-NY	Listed
770217	ST. COLMAN'S HOME INC.	BOGHT ROAD, WATERVLIET, NY 12189	Hist-Tanks-NY	Listed
773963	BONDED CONCRETE INC.	BOX 189, WATERVLIET, NY 12189	Hist-Tanks-NY	Listed
3634378	TAYLORS MINI MART #10	RT. 7 & 10, RICHMONDVILLE, NY 12189	Hist-Tanks-NY	Listed
3635002	COLONIE LOCOMOTIVE SHOP	FIFTH ST, WATERVLIET, NY 12189	Hist-Tanks-NY	Listed

ID	Facility Name	Address	Database	Status
3083493	COLONIE LOCOMOTIVE SHOPS	FIFTH STREET, WATERVLIET, NY 12189	Hist-Tanks-NY	Listed
2496339	BONDED CONCRETE CO.	P.O. BOX 189 RT. 155 GRENADA TERRACE, WATERVLIET, NY 12189	Hist-Tanks-NY	Listed
5599	Mel Enterprises	PO Box 227, Watervliet, NY 12189	Hist-Trucking	Listed
A44A3FD3-NYD987024619	NYS DEPARTMENT OF TRANSPORTATION REG I	D & H RR/I787, WATERVLIET, NY 12189	Hist-US	No Longer Listed
9174E6E3-3600100026	ADIRONDACK STEEL CASTING CO	SHAKER RD, WATERVLIET, NY 12189	Hist-US	No Longer Listed
9174E6E3-36001R7390	VISTEC LITHOGRAPHY INC	WATERVLIET ARSENAL BLDG 125??12, WATERVLIET, NY 12189	Hist-US	No Longer Listed
5CB2F9E-NYN008010621	COMPOSITE MATERIALS CORP	MCDONALDS CIRCLE EXIT, WATERVLIET, NY 12189	Hist-US	No Longer Listed
5CB2F9E-NYD986963494	D H PROPERTIES	LINCOLN AVE, WATERVLIET, NY 12189	Hist-US	No Longer Listed
5CB2F9E-NY0000101105	NYSDOT BIN 1038640	RTE 155 OVER LINCOLN AVE, WATERVLIET, NY 12189	Hist-US	No Longer Listed
5CB2F9E-NY0000101113	NYSDOT BIN 1092319	RTE I-787 OVER 25TH ST, WATERVLIET, NY 12189	Hist-US	No Longer Listed
5CB2F9E-NYR000162297	NYSDOT BIN 1072450	BOGHT RD OVER RTE 7, COLONIE, NY 12189	Hist-US	No Longer Listed
5CB2F9E-NYD986886224	NYSDOT BIN 1004279	RTE 2 OVER HUDSON RIVER, WATERVLIET, NY 12189	Hist-US	No Longer Listed
5CB2F9E-NYD987024528	NYSDOT BIN 1092269	RTE 7 OVER I 787, WATERVLIET, NY 12189	Hist-US	No Longer Listed
5CB2F9E-NYR000146266	NYSDOT BIN 1092360	INTERSTATE 787 OVER LITTLE RIV, ALBANY, NY 12189	Hist-US	No Longer Listed
5CB2F9E-NYD000705723	SUNOCO SERVICE STATION	2ND AVE 27TH ST, WATERVLIET, NY 12189	Hist-US	No Longer Listed
5CB2F9E-NYD000708271	WEST CENTRAL ENVIRONMENTAL	RTE 155, WATERVLIET, NY 12189	Hist-US	No Longer Listed
9751BFA6-36001R7390	VISTEC LITHOGRAPHY INC	WATERVLIET ARSENAL BLDG 125?â?Æ?é?»?â?ÇÛ?é???â?ÇÛ?é???12, WATERVLIET, NY 12189	Hist-US	No Longer Listed
A44A3FD3-NYR000108704	HARTCHROM INC	WATERVLIET ARSENAL BLDG 35, WATERVLIET, NY 12189	Hist-US	No Longer Listed
A44A3FD3-NYR000150813	VISTEC LITHOGRAPHY INC	125 PARKER RD BLDG 125, WATERVLIET, NY 12189	Hist-US	No Longer Listed
F85C6FA1-NYR00B057	BONDED CONCRETE	GRANADA TER, WATERVLIET, NY 12189	Hist-US	No Longer Listed
5CB2F9E-NYR000162305	NYSDOT BIN 1072489	RTE 7 OVER RTE 32, COLONIE, NY 12189	Hist-US	No Longer Listed
5CB2F9E-NYD986886794	DELAWARE & HUDSON RAILWAY	FIFTH ST, WATERVLIET, NY 12189	Hist-US	No Longer Listed
4DEF634F-3003094	FISH & GAME CLUB PIT	N/A, WATERVLIET, NY 12189	Hist-US	No Longer Listed
5CB2F9E-NYD987022894	NYSDOT BIN 1092250	I 787 RAMP OVER I 787, WATERVLIET, NY 12189	Hist-US	No Longer Listed
5CB2F9E-NYD987024544	NYSDOT BIN 1092282	RTE 7 EB OVER I 787 RAMP, WATERVLIET, NY 12189	Hist-US	No Longer Listed
5CB2F9E-NYD987024619	NYSDOT BIN 7092300	DELAWARE & HUDSON RAILROAD &, WATERVLIET, NY 12189	Hist-US	No Longer Listed
5CB2F9E-NYD987024536	NYSDOT BIN 1092281	RTE 7 WB OVER I 787 RAMP, WATERVLIET, NY 12189	Hist-US	No Longer Listed
5CB2F9E-NYR000024786	NMPC - WATERVLIET SUBSTATION	BROADWAY & 25TH ST CORNER, WATERVLIET, NY 12189	Hist-US	No Longer Listed

ID	Facility Name	Address	Database	Status
5CB2F9E-NYR000075317	ALT X INC	A LINCON AVE, WATERVLIET, NY 12189	Hist-US	No Longer Listed
5CB2F9E-NYR000150813	VISTEC LITHOGRAPHY INC	125 MONROE ST, WATERVLIET, NY 12189	Hist-US	No Longer Listed
5CB2F9E-NYR000108704	HARTCHROM INC.	WATERVLIET ARSENAL, WATERVLIET, NY 12189	Hist-US	No Longer Listed
4DEF634F-3001234	Reid Pit	N/A, WATERVLIET, NY 12189	Hist-US	No Longer Listed
4DEF634F-3002914	PORTABLE SCREEN #1	N/A, WATERVLIET, NY 12189	Hist-US	No Longer Listed
1182	U S ARMY WATERVLIET ARSENAL	BROADWAY, WATERVLIET, NY 12189	Hist-US-EC	Listed
2590	U S ARMY WATERVLIET ARSENAL	BROADWAY, WATERVLIET, NY 12189	Hist-US-IC	Listed
400080017	REALCO, INC	SPRING STREET ROAD, WATERVLIET NY12189, NY 12189	ICIS-FEC-US	Listed
400076637	COLONIE LOCOMOTIVE SHOPS	FIFTH STREET, WATERVLIET, NY 12189	ICIS-FEC-US	Listed
400079167	REALCO, INC	SPRING STREET ROAD, WATERVLIET NY12189, NY 12189	ICIS-FEC-US	Listed
400079185	REALCO, INC	SPRING STREET ROAD, WATERVLIET NY12189, NY 12189	ICIS-FEC-US	Listed
400079341	REALCO, INC	SPRING STREET ROAD, WATERVLIET NY12189, NY 12189	ICIS-FEC-US	Listed
400079366	REALCO, INC	SPRING STREET ROAD, WATERVLIET NY12189, NY 12189	ICIS-FEC-US	Listed
400075393	REALCO, INC	SPRING STREET ROAD, WATERVLIET NY12189, NY 12189	ICIS-FEC-US	Listed
400078725	REALCO, INC	SPRING STREET ROAD, WATERVLIET NY12189, NY 12189	ICIS-FEC-US	Listed
400078975	REALCO, INC	SPRING STREET ROAD, WATERVLIET NY12189, NY 12189	ICIS-FEC-US	Listed
7240	D H PROPERTIES	LINCOLN AVE, WATERVLIET, NY 12189	ICIS-FEC-US	Listed
7239	D H PROPERTIES	LINCOLN AVE, WATERVLIET, NY 12189	ICIS-FEC-US	Listed
86415	ADIRONDACK STEEL SITE	SHAKER RD, WATERVLIET, NY 12189	ICIS-FEC-US	Listed
1400040058	COLONIE LOCOMOTIVE SHOPS	FIFTH STREET, WATERVLIET, NY 12189	ICIS-FEC-US	Listed
1400049769	COLONIE LOCOMOTIVE SHOPS	FIFTH STREET, WATERVLIET, NY 12189	ICIS-FEC-US	Listed
400075834	COLONIE LOCOMOTIVE SHOPS	FIFTH STREET, WATERVLIET, NY 12189	ICIS-FEC-US	Listed
1400023687	COLONIE LOCOMOTIVE SHOPS	FIFTH STREET, WATERVLIET, NY 12189	ICIS-FEC-US	Listed
1800048374	COLONIE LOCOMOTIVE SHOPS	FIFTH STREET, WATERVLIET, NY 12189	ICIS-FEC-US	Listed
1800079494	COLONIE LOCOMOTIVE SHOPS	FIFTH STREET, WATERVLIET, NY 12189	ICIS-FEC-US	Listed
NYR20A087	WATERVLIET MS4 STORM SEWERS	CITY-WIDE, WATERVLIET, NY 12189	ICIS-NPDES-US	Listed
NYR000108704	HARTCHROM INC	PARKER RD, WATERVLIET, NY 12189	Manifest-NJ	Listed
NYD987024619	NYSDOT BIN 7092300	DELAWARE & HUDSON R/R I787, WATERVLEIT, NY 12189	Manifest-NY	Listed
NYP003601499	NYSDEC	ADIRONDACK STEEL LINCOLN AVE, WATERVLIET, NY 12189	Manifest-NY	Listed
NYR000108704	HARTCHROM INC	WATERVLIET ARSENAL BUILDING 3, WATERVLIET, NY 12189	Manifest-NY	Listed

ID	Facility Name	Address	Database	Status
NYR000108704	HARTCHROM INC	PARKER RD, WATERVLIET, NY 12189	Manifest-PA	Listed
3003094	FISH & GAME CLUB PIT	, WATERVLIET, NY 12189	MINES-US	Abandoned
5820	Bldg 110	Watervliet Arsenal, Watervliet, NY 12189	PCB-US	Listed
5819	Bldg 135	Watervliet Arsenal, Watervliet, NY 12189	PCB-US	Listed
5818	Bldg 145	Watervliet Arsenal, Watervliet, NY 12189	PCB-US	Listed
NY7213820940	WATERVLIET ARSENAL	BROADWAY, WATERVLIET, NY 12189	RCRA-COR-US	Listed
NYR000146266	NYSDOT BIN 1092360	INTERSTATE 787 OVER LITTLE RIV, ALBANY, NY 12189	RCRA-LQG-US	Listed
NYR000108704	HARTCHROM INC	WATERVLIET ARSENAL, WATERVLIET, NY 12189	RCRA-LQG-US	Listed
NYN008010621	COMPOSITE MATERIALS CORP	MCDONALDS CIRCLE EXIT, WATERVLIET, NY 12189	RCRA-NON-US	Listed
NYD987024619	NYSDOT BIN 7092300	DELAWARE & HUDSON RAILROAD & WATERVLIET, NY 12189	RCRA-NON-US	Listed
NY0110127	WATERVLIET CITY	15th Street, WATERVLIET, NY 12189	SDWIS-US	Active
13842	TOWN OF NORTH GREENBUSH	TOWN-WIDE, WYANTSKILL, NY 12189	SPDES-NY	Listed
0601182	NIMO TRANSFORMER 16TH ST VAN RENSSELAER APTS	16TH ST (@ EARLY DR?), WATERVLIET, NY 12189	SPILL-CLOSED-NY	Closed
0507268	BUS 19TH ST, 8TH TO 12TH	19TH ST, 8TH AVE TO 12TH AVE, WATERVLIET, NY 12189	SPILL-CLOSED-NY	Closed
9214100	ALTECH STEEL SPRING ST RD	SPRING STREET RD, WATERVLIET, NY 12189	SPILL-CLOSED-NY	Closed
9300273	ALTECH STEEL SPRING STREET RD LANDFILL	SPRING STREET RD LANDFILL, WATERVLIET, NY 12189	SPILL-CLOSED-NY	Closed
0501946	ALTECH STEEL SPRING ST RD	SPRING STREET RD, WATERVLIET, NY 12189	SPILL-CLOSED-NY	Closed
0504594	WATERVLIET ARSENAL BROADWAY	BROADWAY, WATERVLIET, NY 12189	SPILL-CLOSED-NY	Closed
0804859	CAR FIRE 19TH ST	19TH ST W OF 12TH AVE, WATERVLIET, NY 12189	SPILL-CLOSED-NY	Closed
0511462	WASTE TRUCK WESTERN AVE	WESTERN AVE @ TROY RD, WATERVLIET COLONIE, NY 12189	SPILL-CLOSED-NY	Closed
1704180	NORTON COMPANY - SAINT-GOBAIN	CRABAPPLE LANE, WATERVLIET, NY 12189	SPILL-OPEN-NY	Open
1909242	BLDG 110	1 EUFFINGTON RD, WATERVLIET, NY 12189	SPILL-OPEN-NY	Open
401034	Watervliet Arsenal - Siberia Area	10th Street, Colonie, NY 12189	VIL-Closed-NY	Complete (Mitigate)

---

## **DISCLAIMER, LIMITS AND LIABILITIES**

All of the data presented in this report was garnered from public information maintained by governmental agencies. **Environmental Record Search (ERS)** cannot ensure that the data, which has been entered and maintained by others, is complete and/or accurate. Any, and all omissions, errors, negligence, accidentally or otherwise within the data received by **ERS** is assumed to be caused by others and **ERS** cannot and does not assume, take, or acknowledge any liability whatsoever for their respective data. The extrapolation of the mapped locations is based solely on the accuracy of the data provided by others. Prior to relying completely on any mapped location within this report, its accuracy should be verified using other means such as further documentation or a field visit. **ERS** makes no representation, warranty or guaranty, express or implied regarding the accuracy of the data entered and maintained by others or the suitability of the data received from others in this report for a certain task or interpretation.

The data presented in this report should only be interpreted by an experienced environmental professional, as per EPA definition, that completely understands the potential inaccuracy of the data derived from others, the possible existence of contaminated occurrences that have not been listed, and the possibility that the governmental database misrepresents the actual status of an occurrence or listing. Prior to relying completely on any of the data within this report, an environmental professional should verify the accuracy of the information presented unless one of ERS's Environmental Professionals has interpreted the data and/or report.

It is important that the reader and/or end user of this information realize that the data gathered has not been verified for its accuracy or completeness in any way by **ERS**. With billions of records, this is an impossible task for any Company. As much as possible, the data is presented unchanged and unaltered to represent the actual data produced by these agencies. This insures the integrity of the data for the end user.

**ERS** does however stand behind its representation of the data, any manually plotted occurrences, any risk determinations and all other items directly under its control. This report does comply (as far as the data is reasonably ascertainable as outlined in both the following standards) with section 8.2.1 of ASTM 1527-13 – Standard Environmental Record Sources and EPA's 40 CFR Part 312, All Appropriate Inquiries. **ERS** does ensure that the data is accurately reproduced from the original source. **ERS** backs the reporting of the data with \$3,000,000 of General and Environmental Professional Liability (errors and omissions) Insurance!

The **ERS** logo, name, report design, presentation, maps, tables, etc., are the exclusive property of **ERS** and its parent company and affiliates. Except as provided below, information or images contained in this report may not be reproduced or distributed in whole or in part by any means without the prior written permission from **ERS**. United States and international copyright laws protect any and all reports produced by **ERS**.

The person or entity that purchased this report may make up to five (5) copies of the entire report or any part of it for archival purposes or to include as part of another report. All copyright information must remain intact and not be modified in any way.

**Environmental Record Search (ERS)** and their respective products/reports (i.e. RecCheck, LenderCheck, Environmental Screen, etc.) as well as their respective business operations, are **NOT** associated in any way with nor related to, First American Commercial Real Estate, Inc. (FACRES) and/or the First American Family of Companies.

Maps throughout this report were created using ArcGIS® software by ESRI. ArcGIS® and ArcMap™ are the intellectual property of ESRI and are used herein under license. Copyright © ESRI. All rights reserved. For more information about ESRI® software, please visit [www.esri.com](http://www.esri.com). Topographic imagery used in maps throughout this report are Copyright © 2011 National Geographic Society. Street and aerial "hybrid" imagery used in maps throughout this report are Copyright © 2010 Microsoft Corporation and its data suppliers.

